

F 869

.L8 T5

Copy 1

ANGELES

CITY
GUIDE

THE
WONDER
CITY

TO ALL STREETS

AND INTERSECTIONS

BUILDINGS AND BLOCKS

CHURCHES

CITY PARKS

POINTS OF INTEREST

WITH

MAP AND INDEX

PUBLISHED BY
A. G. THURSTON

NEW PRICE
25
CENTS



PRICE 35 CENTS

**Southern California's
Scenic Boulevards
*BID YOU WELCOME***

Nearly Half of the Automobiles in the
State of California are in
Los Angeles County

Automobiling With Us Over Good
Highways is a Real Pleasure

**THURSTON'S
Travel and Mileage Maps**
Will Guide to all Places of
Interest in this Great State

Sold By All Stationers

THURSTON'S

Directory and Guide to
Streets and Cars of
Los Angeles
with Map

It Contains a List of the Principal Banks, Churches, Carlines, Hotels, Libraries, Office Buildings, Theatres, and Other Things of Interest to Tourists

PUBLISHED BY
ALBERT G. THURSTON
PASADENA

COPYRIGHT 1920 BY A. G. THURSTON

1-067
-4875




3108

INDEX

10

	Page
Altitudes	8
Banks	3
Car-lines	12-15
Churches	10
Depots	3
Distances	8
Hotels	8
How to Get Out of Town	36-37
Interesting Places to Visit	6-7
Libraries	10
Map of Los Angeles	Back of Book
Miniature Map Showing Radiating Road to the South- ern California Cities	36-37
Motion Picture Theatres	5
Office Buildings	4-5
Parks	11
Places of Interest	6-7
Public Buildings	4-5
Rainfall	3
Steam and Electric Stations	3
Street Directory	16-72
Theatres	5
Trips	6-7
Trust Companies	3

FEB -3 1920



©Cl.A561866

no 1

BANKS AND TRUST COMPANIES

Note:—No branch banks are given.

Bank of Italy, 7th and Broadway	Hibernian Savings, 4th and Spring
Citizens National, 5th and Spring	Highland Park, 5700 Pasadena Av
Citizens Trust & Savings, 308 S. Broadway	Home Savings, 8th and Broadway
Commercial National 4th and Spring	International Savings, Spring and Temple
Continental National, 9th and Main	Los Angeles Trust & Sav- ings 6th and Spring
Equitable Savings, 1st and Spring	Merchants National 6th and Spring
Farmers & Merchants Na- tional 4th and Main	Security national 510 S. Spring
Federal Savings, 2200 N Broadway	Security Trust & Savings 5th and Spring
First National, 7th and Spring	Union Bank & Trust Co., 740 S. Broadway
Guaranty Trust & Savings, 7th and Spring	U. S. National, 2nd and Spring
Hellman Commercial Trust & Savings, 3d and Spring	Yokohama Specie, 1st and Main
	Southern Trust Co., 5th and Spring

STEAM AND ELECTRIC STATIONS

L. A. Railway, 6th and Main.
Pacific Electric, 6th and Main.
Pacific Electric, 429 S. Hill.
Salt Lake Route, 1100 E. First.
Santa Fe Route, 1000 E. Second.
Southern Pacific, 5th and Central.

Railway Joint-Ticket Office, 221 S. Broadway. Tickets for all parts of the world.

RAINFALL

The average rainfall for the past twenty-five years is 14.36 inches. The highest rainfall was in 1883, 38.13, the lowest in 19 5.59.

OFFICE BUILDINGS

- Amer. Bank, 125 W 2d
 Athletic Club, 7th & Olive
 Auditorium, 427 W 5th
 Baker-Dtwlr, 412 W 6th
 Bicknell, 225 S Hill
 Black, 4th & Hill
 Blanchard, 223 S Bdwy
 Brack Shops, 527 W 7th
 Bradbury, 304 S Bdwy
 Brauer, 347 S Spring
 Breed, 308½ S Spring
 Bdwy-Centl, 424 S Bdwy
 Brock, 427 S Bdwy
 Brockman, 7th & Grand
 Brode, 217½ S Spring
 Bronson, 521 W 7th
 Bryson, 2nd & Spring
 Bullard, 156 N Spring
 Bumiller, 430 S Bdwy
 Burbank, 548 S Main
 Byrne, 253 S Bdwy
 California, 2nd & Bdwy
 Canadian, 432 S Main
 Carr, 650 S Bdwy
 Central, 6th & Main
 Cham. Com., 130 S Bdwy
 Chapman, 546 L. A.
 Cit. Bank, 5th & Spring
 City Hall, 234 S Bdwy
 Columbia Tr., 313 W 3rd
 Collins, 313 W 3rd
 Consolidated, 607 S Hill
 Copp, 218 S Bdwy
 Corporation, 724 S Spring
 Coulter, 213 S Bdwy
 County Jail, 200 Temple
 Court House, 300 Temple
 Currier, 212 W 3rd
 Delta, 426 S Spring
 Douglas, 257 S Spring
 Edison, 120 E 4th
 Elks, 3rd & Olive
 Equitable, 1st & Spring
 Eshman, 325 W 7th
 Examiner, 11th & Hill
 Fay, 326 W 3rd
 Federal, Spring & Tmpl
 Ferguson, 307 S Hill
 Forrester, 640 Bdwy
 Forve-Pett., 512 S Bdwy
 Frost, 145 S Bdwy
 Garland, 740 S Bdwy
 Germain, 224 S Spring
 Grant, 4th & Bdwy
 Gray, 336 S Bdwy
 Grayco, 754 S Los An.
 Grosse, 124 W 6th
 Haas, 7th & Bdwy
 Hall Records, 130 N Bdwy
 Hamburger, 8th & Hill
 Hellman, H. W., 356 S
 Spring
 Hellman, I. W., 4th &
 Main
 Henne, 122 W 3rd
 Hibernian, 400 S Spring
 Higgins, 2nd & Main
 Hollingsworth, 606 S Hill
 Hosfield, 240 S Bdwy
 International, 116 Temple
 Investment, 756 S Bdwy
 Isaacs, 739 S Bdwy
 Jantzen, 720 S Hill
 Jeffries, 117 Winston
 Johnson, 4th & Bdwy
 Kerckhoff, 560 S Main
 Knickerbocker, 643 Olive
 K. of C., 614 S Flower
 Labor Temple, 532 Maple
 Lankershim, 126 W 3rd
 Laughlin, 315 S Bdwy
 Lissner, 524 S Spring
 L. A. Trust, 6th & Spring
 Luckenbach, 317 S Hill
 Lyceum, 227 S Spring
 Majestic, 845 S Bdwy
 Manufacturers, 908 S Bdwy.
 Marsh-Strong, 112 W 9th
 Mason, 228 W 4th
 Mason Opera, 127 S Bdwy
 Masonic, 706 W Pico
 Merch. Ntl., 548 S Spring
 Merch. Tr., 207 S Bdwy
 Meredith, 618 S Spring
 Merritt, 8th & Bdwy
 Metropolitan, 315 W 5th
 Mtg. Guar., 626 S Spring
 Odd Fellows, 220½ S
 Main
 Orpheum, 636 S Bdwy
 Pac. Elec., 608 S Main
 Pac. Mutual, 6th & Olive
 Pac. Tel., 536 S Hill
 Pantages, 536 S Bdwy
 Parmelee, 720 S Bdwy
 Parm-Dohr, 444 S Bdwy
 P. O., Spring & Temple
 Realty Bd., 631 S Spring
 Rindge, 254 S Bdwy
 S. Fernando, 406 S Main
 Security, 5th & Spring
 Severance, 105 W 6th
 Spring St. Co., 7th &
 Spring
 Shrine Auditorium, 655
 W Jefferson
 Stimpson, 3rd & Spring

Story, 6th & Bdwy	Van Nuys, 7th & Spring
Superba, 520 S Bdwy	Walker, 730 S Grand
Tajo, 1st & Bdwy	Walker, 730 S Grand
Temple, 208 N Spring	Washington, 300 S Spring
Thorpe, 132 N Bdwy	Wesley Roberts,
Times, 1st & Bdwy	Western Mutual Life, 321
Title-Guar., 5th & Bdwy	W Third
Title Ins., 5th & Spring	W. Roberts, 3d & Main
Trinity, 9th & Grand	Wilcox, 2nd & Spring
Tr. & Savs., 6th & Spring	Wilson, 102 S Spring
Trustee, 340 S Bdwy	Wright-Cal., 4th & Hill
Union League, 2d & Hill	Y. M. C. A., 715 S Hope
Union Oil, 7th & Spring	Y. W. C. A., 251 S Hill
Unique, 729 S Bdwy	Zahn, Bdwy & Court

PRINCIPAL THEATRES

Auditorium, Fifth and Olive.....

Burbank, 544 S. Main

Century, 523 S. Main

Empress, 340 S. Spring

Hippodrome, 320 S. Main.....

Little, 1320 S. Figueroa

Majestic, 845 S. Broadway

Mason, 127 S. Broadway

Morosco, 748 S. Broadway

Orpheum, 630 S. Broadway

Pantages, 534 S. Broadway

Republic, 235 S. Main

Trinity Auditorium, Ninth and Grand

MOTION PICTURES

Alhambra, 731 S. Hill.....

Alvarado, 710 S. Alvarado.....

American, 452 S. Broadway.....

Banner, 456 S. Main

California, 842 S. Main

Clune's, 530 S. Broadway.....

Clune's Auditorium, Fifth and Olive.....

College, 449 S. Hill

Comedy, 547 S. Broadway.....

Garrick, Eighth and Broadway

Graumans, Third and Broadway

Kinema, 642 S. Grand

Liberty, 266 S. Main

Lyceum, 227 S. Spring

Miller's, 842 S. Main.....

National, 450 S. Main

Optic, 533 S. Main

Palace, 318 W. Seventh

Quinn's Rialto, 812 S. Broadway.....

Superba, 518 S. Broadway

Symphony, 614 S. Broadway

Tally's, 833 S. Broadway

Woodley's, 840 S. Broadway

INTERESTING PLACES TO VISIT IN AND AROUND LOS ANGELES

Alligator Farm—Opposite Lincoln Park. Largest collection of alligators of all ages ever exhibited. Admission 25 cents. Car 9.

Auto Sight-Seeing Trips—Leaving daily from Central Park and many hotels, making tours through the city and to suburban towns.

Aviary and Aquarium—Opposite Lincoln Park. One of the largest and most fully equipped aviaries in the country, and a fine collection of animals from every part of the world. Admission 25 cents.

Balloon Route Trolley Trip—From Pacific Electric Station, to Hollywood, Santa Monica, Ocean Park, Venice. Fare \$1.00.

Catalina Island—Noted pleasure resort, open all the year. Daily trips. Three hours from Los Angeles. Round trip, \$3.08.

Chamber of Commerce—A private corporation, although its work is for the public. Its membership includes nearly 5000 business and professional men. One of the features is to supply information and literature relative to the resources and productiveness of the southern portion of the state. It also maintains a free exhibit of natural and manufactured products. This exhibit covers 21,000 sq. ft. Daily lectures illustrated with stereopticon and moving pictures are given in the Assembly Hall, free of charge. 130 S. Broadway.

Chinatown—Here can be seen Chinese life in all its forms. Opposite the Old Plaza, the oldest landmark in Los Angeles.

Culver City—Half-way between Los Angeles and the west beaches. Contains the largest moving-picture studio in the world. Venice car.

Exposition Park—Exposition Blvd. and University Ave. The State Exposition Building contains a fine permanent state exhibit. The Museum of Science, History and Art contains a famous collection of specimens of prehistoric animals, discovered in La Brea asphaltum pits near Los Angeles. Band concerts every Sunday afternoon.

Hermosa Beach—22 miles from Los Angeles. A family beach resort. Bathing safe. Fare, 65c round trip. Redondo Line from Hill St. Station.

Long Beach—The largest of the beach cities. Population, 50,000; 21 miles from Los Angeles. It has its own harbor and municipal docks, also 1800-foot double-deck pleasure pier. There is an amusement pike, band concerts, good bathing, fishing, hotels. Fare 65c round trip.

Los Angeles Harbor—23 miles from Los Angeles. Here is located the deep water harbor of Los Angeles which is owned and operated by the city, and upon which the government and Los Angeles have spent millions. Fare, 65c round trip.

Mission Balloon Route Trolley Trip—Visiting San Gabriel Mission, Pasadena, Ostrich Farm, Los Angeles, Hollywood, Soldiers' Home, Santa Monica, Venice. Round trip \$1.00.

Mt. Lowe—Nearly a mile above sea level. The incline from Echo Mt. gives one a most wonderful panoramic view. Fare, \$2.16 round trip.

Mt. Washington Incline—Here one gets a good view of sea and mountains, being a thousand feet above the city. Car 10.

Ocean Park—15 miles from Los Angeles. Amusement pier, dance pavilion. Fare, 65c round trip.

Pasadena—Noted for its fine homes. Eleven miles from Los Angeles. Reached by Short Line or Oak Knoll Line. Fare 38c round trip.

Orange Empire Trolley Trip—An interesting trip through the orange belt visiting San Bernardino, Redlands, Riverside, Mission Inn, Sherman Indian School, Smiley Heights. Fare \$3.50. From P. E. Station.

Ostrich Farms—Cawston Ostrich Farm, in So. Pasadena, contains the largest ostriches in America; beautiful natural surroundings and birds of all ages and varieties. Car 27; the Los Angeles Ostrich Farm, opposite the entrance to Lincoln Park, is noted as having the finest specimens of ostriches. Experienced guides conduct visitors at both farms. Admission 25c. Car 9.

Redondo Beach—A beach resort with plunge, dancing and good fishing. 24 miles from Los Angeles. Reached by two P. E. routes, one from Hill St. Station, the other from Main St. Station. Fare 65c round trip.

San Gabriel Mission—One of the historical missions of early California. It has the best collection of relics in the west. The famous Mission Playhouse at San Gabriel is open to visitors with its gardens and reproductions of all the missions in California. The city of San Gabriel maintains a picnic park with stoves, etc., fuel and water. Fare 37c round trip. San Gabriel car at Main St. Station.

Santa Monica—15 miles from Los Angeles. One of the oldest beaches. Palisades offer a fine view of ocean and mountains. Population, including Ocean Park, 20,000. Chamber of Commerce, good fishing. City of homes. Fare 65c round trip.

Seelig Zoo—Mission Road and N. Main St. It contains 40 acres and 700 animals and birds. The greatest educational exhibit in the world. Beautiful picnic grounds. Totem pole and Native Haida House. Admission 25c. Car 9.

Soldiers' Home—Established and maintained by the U. S. Government for its soldiers. Fare 53c round trip. Santa Monica car.

Southwest Museum—On Museum Hill at Ave. 46 and Marmion Way, overlooking Sycamore Grove, the Arroyo Seco Canyon, city of Los Angeles and the mountain ranges. Free public museum of Art, History and Science. Open daily afternoons. Car 10.

Universal City—The only motion picture municipality in the world. Situated in the heart of the San Fernando Valley, five miles from Hollywood.

Venice—The Coney Island of the west, 14 miles from Los Angeles. Patterned after Venice of the old world, with canals. Auditorium, dance hall, bath house and concessions. Fare 65c round trip.

Westlake Park—Seventh and Alvarado. Highly cultivated park with lake for boating. Beautiful drives and walks. Car 23.

**DISTANCES FROM LOS ANGELES WITH ALTITUDE
ABOVE SEA LEVEL**

	Altitude	Distance from Los Angeles
Alhambra	456	9
Alpine Tavern	5000	25
Altadena	1500	14
Anaheim	150	25
Arrowhead	1226	67
Bakersfield	415	171
Corona	592	55
Covina	530	27
Echo Mt.	3500	20
El Centro	—49	214
Elsinore	1300	85
Fullerton	180	25
Glendale	600	9
Monrovia	450	20
Mt. Grayback	11,725	118
Mt. Lowe	6,200	16
Mt. San Bernardino	10,000	60
Mt. Wilson	6,000	27
Old Baldy	10,142	44
Ontario	979	40
Pasadena	850	9
Pomona	861	33
Redlands	1347	70
Riverside	857	65
San Bernardino	1054	60
San Diego	126..
San Francisco	484	484
San Gabriel	1400	11
Santa Ana	140	33
Santa Barbara	112

HOTELS

It is impossible in a book of this size to give a full list of the hundreds of hotels and apartment-houses in Los Angeles. Under the classified headings in the back of the telephone directory will be found a carefully revised list of all such. Below is a list of the principal hotels near the center of town:

Abbotsford Inn, 801 S. Hope	Nadeau, 105 S. Spring
Alexandria, 210 W. Fifth	Natick, 108 W. First
Angelus, 405 S. Spring	Occidental, 428 S. Hill
Auditorium, 507 W. Fifth	Panama, 403 E. Fifth
Baltimore, 126 E. Fifth	Pepper, 1800 W. Seventh
Bimini Inn, 210 Bimini Pl.	Rossllyn, 453 S. Main
Broadway, 201 N. Broadway	Savoy, 6th and Grand
Clark, Fourth & Hill	Sequoia, 619 S. Olive
Gates, 6th & Figueroa	Sherman, 314 W. Fourth
Hayward, 6th & Spring	Stillwell, 836 S. Grand
Hershey Arms, 2600 Wilshire	Stowell, 418 S. Spring
Hollenbeck, 2nd & Spring	Trinity, 847 S. Grand
King Edward, 5th & Los Angeles	Van Nuys, 4th & Main
Lankershim, 7th & Bdway.	Westminster, 4th & Main
	Woodward, 4th & Main
	Yorkshire, 710 S. Broadway

Union Stage Depot

5th and Los Angeles Sts.

Pico 3850

AUTO STAGES

To All Points in California

United Stages

Eldorado

Murrieta Stage

Pickwick Stage

Pickwick Stages, Northern Div.

Mt. Wilson

White Bus Line

PRINCIPAL CHURCHES

Advent

First Advent Christian, 2618
N. Workman

Adventist, Seventh Day

Southern California Conference
Seventh Day Adventists, 417 W. Fifth
Seventh, Pasadena Av, nr
Daly

Baptist

Southern California Baptist
Convention, 501 San Fernando Bldg.
Central, 1329 Alvarado
First, 727 S. Flower
Temple, 5th & Olive

Brethren

Church of the Brethren, 234
S Hancock

Catholic

St. Agnes, 2600 Vermont
St. Vibiana, 2d and Main
St. Vincent, 1900 S. Grand

Christian

Boyle Hts, 3d & Breed
Central, 410 E. 31st
First, 11th & Hope

Christian Science

First, 1366 S. Alvarado
Anti-Saloon League, 207 S. Broadway.
Baptist City Missionary Society, 501 San Fernando Bldg.
Christian Missionary Society of California and Arizona,
405 S. Hill.
Church Federation Society of Los Angeles, 405 S. Hill.
Los Angeles Bible Institute, 536-558 S. Hope.
So. Cal. S. S. Assn., 405 S. Hill.
Volunteers of America, 122 W. Third.

LIBRARIES

In proportion to the population, the Los Angeles Public Library ranks in the forefront of the libraries of the United States in number of volumes, circulation and other standards. Its patronage for reading, studying and research exceeds that of any library in the country.

Volumes in the library—361,893.

Home circulation—2,581,214.

Beside the main library, there are 12 branches, 22 sub-branches and 110 deposit stations in the city with 9842 volumes.

The Public Library occupies the three upper floors of the Metropolitan Building, Eighth and Broadway; open all the year from 9 a. m. to 9 p. m., except Sundays and Holidays. Sundays and Holidays, from 1 p. m. to 9 p. m. Closed Christmas and Fourth of July.

Los Angeles County Library, Hall of Records.

Los Angeles County Law Library, Hall of Records.

Los Angeles County Teachers' Library, 201 Inter. Bank. Bldg.

Barlow Medical Library, 742 N. Broadway.

Theosophical Library, 233 S. Broadway.

Christian Science Reading Room, 356 S. Spring.

Second, 948 W. Adams
Third, 734 S. Hope

Congregational

Brooklyn Hts, 601 Echandia
First, 841 S. Hope
Park, cor. Bellevue &
Douglas

Episcopal

Rt. Rev. Joseph H. Johnson, Bishop of Los Angeles; office St. Paul's Pro-Cathedral
St. John's, 514 W. Adams
St. Paul's, 523 S. Olive
St. James, 966 S Western Av.

Methodist

First, 9th and Grand
Trinity, 12th and Flower
Westlake, 1800 Westlake

Presbyterian

Central, 220 S. Hill
First, 2000 S. Figueroa
Second, 2426 N. Broadway

Unitarian

First, 925 S. Flower

Universalist

First, 1373 S. Alvarado

PUBLIC PARKS

Los Angeles contains 25 public parks within the city limits, containing over 4100 acres, six of which are of considerable size.

EAGLE ROCK PARK—Ideal place for picnics. Overlooking the park on the east is a large rock resembling an eagle with outspread wings. Take Garvanza car on Main St.

ECHO PARK—Temple and Lake Shore Avenue. Largest lake in the city for boating. Public playgrounds and picnic grounds with stoves. Take Temple St. car at First and Broadway.

ELYSIAN PARK—North Broadway and Los Angeles River. A natural park which with the exception of a few acres is in its natural state and offers a remarkable diversity of growth. The views of mountains, ocean and valleys are remarkable. Take Garvanza car on Main St.

EXPOSITION PARK—This was formerly known as Agricultural Park. It contains 120 acres and is within twenty minutes of the heart of the city. Here you may see one of the finest state exhibits in the United States. History, science, art, agriculture, industry and many things of interest to the California visitor are found here. The park contains a mile speedway, athletic field, playground, picnic grounds, band stand, swimming pool. Take University car marked Exposition Park on Spring Street.

GRIFFITH PARK—This park contains 3015 acres and is the second largest park in the country. It is located in the north end of the city and embraces a variety of most picturesque mountain, foothill and valley scenery. Take Sunset and Hollywood Blvd. car at Hill St. Station.

HOLLENBECK PARK—East Fourth and Cummings St. One of the most unique places in the city for a park. Large lake for boating, public tennis grounds, picnic tables. Take East Fourth St. car on Hill or Third.

LINCOLN PARK—Mission Road and Alhambra Avenue. Formerly known as Eastlake Park. Special interest to children. Merry-go-round, swings, etc. Botanical exhibit and lake. Take N. Broadway or N. Main St. car on Broadway.

PERSHING SQUARE—Hill, between 5th and 6th.

PLAZA—500 N. Main St.

PROSPECT PARK—Boyle Heights. Take West Ninth and Brooklyn Av. car on Spring between Temple and Ninth.

SOUTH—On 50th and South Park. Take W. 11th St. car on Fourth St.

SUNSET—Sixth and Hoover. Take W. 6th St. car on Fifth St.

SYCAMORE GROVE—Pasadena Avenue and Avenue 46. A 20-acre park where picnics are held. Large trees, grass, flowers. Take Garvanza car on Main St.

WESTLAKE PARK—7th and Alvarado. Highly cultivated park of 32 acres, one of the most popular open-air resorts. It contains a lake with boats and canoes. Beautiful drives and walks. Take Western Av. or Heliotrope car on Seventh or Broadway.

LOS ANGELES CAR LINES

The street railway system of Los Angeles is remarkably good. Probably no city of its size in the country has so modern and well equipped a system. Suburban electric railroads radiating from Los Angeles aggregate 1059 miles of track. Much of this is double, while one of the main lines to the beaches is a four-track system.

There are two street railways, the Los Angeles Ry., known as the "Yellow Car Line," and the Pacific Electric Ry., known as the "Red Car Line," so called from the color of the cars.

Los Angeles Ry., Main office, Pacific Electric Bldg., 6th and Main.

Pacific Electric Ry., Main office and Interurban Station, 6th and Main.

Pacific Electric Ry., Interurban and Hollywood cars, Hill St. Station, between 4th and 5th.

ROUTE NO. 1—Angeleno and Crown Hill, (yellow car), via Douglas, Edgeware Rd., Bellevue, Beaudry, Alpine, Figueroa, Boston, Bunker Hill, California, Broadway, First, Hill, Fifth, Olive, Sixth, Flower, Third, Crown, Columbia, Loma, Belmont, Temple, Echo Park Av. to beginning.

Take car on Hill, between First and Fifth.

ROUTE NO. 2—Annandale Line, (red car), from Station, 6th and Main, via Main, First, Los Angeles, Aliso, Mission Rd., Daly, Pasadena Av., Avenue 64 to Annandale Club.

Take car on Main, between Sixth and First.

ROUTE NO. 3—Boyle Hts. & West 7th, (Heliotrope Dr.), (yellow car), via First, Broadway, Seventh, Alvarado, Sixth, Rampart, Second, Bimini, First, New Hampshire, Temple, Heliotrope Dr., Melrose to Normandie Av.

Take car on Fifth, between Main and Olive.

ROUTE NO. 4—Boyle Heights & West 7th, (Western Av.) (yellow car), via Gage, Hammel, Rowan, First, Broadway, Seventh, Hoover, Commonwealth, Sixth, Vermont, Third, Western to Melrose Av.

Take car on Broadway, between First and Seventh.

ROUTE NO. 5—Brooklyn Av. See West Ninth.

ROUTE NO. 6—Central Av., (yellow car). See University and Central Av. Car.

ROUTE NO. 7—Colegrove & Sherman, (red car), from station, 429 S. Hill, via Hill, Sunset, Santa Monica Blvd. to Sherman.

Take car on Hill.

ROUTE NO. 8—Eagle Rock Valley & Hawthorne, (yellow car), from Hawthorne via Inglewood, Mesa Dr., Santa Barbara, Grand, Jefferson, Main, Spring, Temple Blk., N. Main, N. Spring, Sunset Blvd., N. Broadway, Ave. 20, Dayton Av., Av. 28, Cypress Av., Glassell Av., Central, Colorado to Eagle Rock City.

Take car on Spring between Temple and Ninth.

ROUTE N. 9—Grand Av., (yellow car), from Mesa Dr. via 54th, Second Av., 48th, Hoover, Santa Barbara, Grand Av., 7th, Broadway, 1st, Spring, Main, Sunset Blvd., N. Broadway, Lincoln Park Av., Mission Rd., Lincoln Park.

Take car on Broadway between First and Seventh.

ROUTE NO. 10—Garvanza. See Main and Moneta Av.

ROUTE NO. 11—Griffith & Griffin Av., (yellow car), from Av. 45 via Griffin, Pasadena Av., N. Broadway, Sunset Blvd., Main, 12th, Stanford, 14th, Griffith, Jefferson, McKinley, Vernon, Pacific Blvd. to Florence Av. (Huntington Park), Seville, Walnut Park.

Take car on Main, between Plaza and 12th.

ROUTE NO. 12—Hill and West 16th St., (yellow car), from west city limits, via 16th, Hill, Sunset Blvd. and Echo Park Av. to north city limits.

Take car on Hill.

ROUTE NO. 13—Hollywood, (red car), from station, 429 S. Hill, via Hill, tunnel, Sunset Blvd., Hollywood Blvd. Santa Monica line continues to Sherman and Santa Monica: Laurel Canon Branch continues west on Sunset Blvd. to Laurel Canon Road.

Take car at Station.

ROUTE NO. 14—La Salle Av. line, (yellow car), via Santa Fe Station, Mateo, Seventh, Figueroa, Washington, La Salle Av., Western Av., to Berkeley Square.

Take car on Fifth between Main and Olive.

ROUTE NO. 15—Main & Moneta Av., (yellow car), from W. 54th via Moneta, Main, Sunset Blvd., N. Broadway, Pasadena Av., Av. 20, Dayton, Marmion Way, Monte Vista, Av. 61, Piedmont Av., alternating to York Blvd. and Eagle Rock Av. to Eagle Rock Park.

Take car on Seventh between Spring and Central Av.

ROUTE NO. 16—Moneta Av. & Manchester, from York Blvd. via Marmion Way, Dayton, Pasadena Av., N. Broadway, Main and Moneta Av. to Manchester Av.

Take car on Main between Plaza and Moneta Av.

ROUTE NO. 17—Santa Fe Av., (yellow car), from Spring, via Seventh, Mateo, and Pacific Blvd. to Slauson Av. and Cudahy City. Take car on Seventh between Spring and Central Av.

ROUTE NO. 18—Seventh & Stephenson Av., (yellow car), from Bimini Baths, via Second, Rampart, Sixth, Alvarado, Seventh, Boyle, Stephenson to Cemeteries.

Take car on Seventh.

ROUTE NO. 19—Sierra Vista Local, (red car), from station, 6th and Main, via Main, First, Los Angeles, Aliso, Mission Road and Huntington Drive to Sierra Vista.

Take car on Main.

ROUTE NO. 20—South Main & West Sth, (yellow car), same as Commonwealth Av. car. From Slauson Av., via Main, 3rd, Hill, Lake, 7th, Hoover, Wilshire, Commonwealth Av. 1st to Virgil Av.

Take car on Main S. of Third or on Hill between Third and Eighth.

ROUTE NO. 21—South Pasadena. See Watts.

ROUTE NO. 22.—S. P. Depot & Edendale, (red car), from S. P. Depot via Sixth, Figueroa, Second, Lake Shore Av., Glendale Av., to Baxter St. (Glendale Car beyond Baxter St.)

Take car on Sixth.

ROUTE NO. 23—S. P. Depot & West 6th, (yellow car), from S. P. Depot via 5th, Olive, 6th, W. of Gramercy Pl., 3d, W. of Plymouth Av., Larchmont, Melrose Av. Also known as Melrose Av. car.

Take car on Fifth between Spring and Olive.

ROUTE NO. 24—Santa Monica Air Line (red car), from P. E. Station via Main, 7th, Long Beach Av., N. of Exposition Blvd. west city limits, to Palms and Santa Monica.

ROUTE NO. 25—Temple St., (yellow car) via Fountain, Virgil, Clinton, Hoover, Temple, N. Broadway to First. Take car at First and Broadway.

ROUTE NO. 26—University & Central Av., (yellow car), via Central, Second, Spring, Tenth, Flower, Washington, Estrella, 23rd, Hoover, 32nd, McClintock, Vermont Av. (39th St. branch), Vermont, 39th, Western. (Dalton Av. branch), Vermont, Santa Barbara, Dalton, Vernon, Van Ness.

Take car on Spring between Second and Ninth.

ROUTE NO. 27—Vermont & East Fourth St., (yellow car), from Manchester, Vermont, 24th, Burlington, 16th, Georgia, 11th, Figueroa, Eighth, Hill, Third, Traction Av., Merrick, E. Fourth, Euclid Av. to Stephenson Av. Take car on Hill between Third and Eights or on Third between Hill and Main.

ROUTE NO. 28—Vernon & Vermont Av., (yellow car), from Santa Fe Av. via Vernon and Vermont Av. to Bimini Baths.

ROUTE NO. 29—Vermont Av. & Manchester, (yellow car), from Vermont Hts., via Vermont, Hoover, Grand, Jefferson, Main, Broadway, Fourth, Spring, Main to beginning.

Take car on Broadway between Fourth and 11th.

ROUTE NO. 30—Washington & Maple Av., (yellow car), from 53rd, via Wall, Woodlawn, Santa Barbara, Maple, Fifth, Olive, Sixth, Figueroa, Washington to Rimpau Av.

Take car on Fifth, between Wall and Olive.

ROUTE NO. 31—Watts & South Pasadena, (red car), from Watts, via Long Beach Av., Ninth, Main, First, Los Angeles, Aliso, Mission Rd., Daly, Pasadena Av., to South Pasadena.

Take car on Main.

ROUTE NO. 32—West Adams & Hooper Av., (yellow car), from 51st, via Ascot, Hooper, 12th, Main, Third, Hill, 16th, Burlington, 24th, Normandie, West Adams to 32nd Av.

Take car on Main between Third and 12th or on Hill between Third and 16th.

ROUTE NO. 33—West First St., (yellow car), from Main, via Second, Olive, First, Bonnie Brae, Ocean View, Alvarado to Sixth, (Westlake Park).

Take car cor. Second and Broadway.

ROUTE NO. 34—West Eighth St. See S Main & W. 8th.

ROUTE NO. 35—West Ninth & Brooklyn Av., (yellow car), from Harvard Blvd., via Eighth, Vermont, Ninth, Spring, Main, Macy, Brooklyn, Evergreen, Wabash to east city limits.

Take car on Spring between Temple and Ninth.

ROUTE NO. 36—West 11th & San Pedro, (yellow car) from Slauson Av., via South Park, San Pedro, Fourth, Broadway, 11th, Hoover, Tenth, Delaware, Ninth, Easterly Dr.

Take car on Fourth or on Broadway S. of Fourth.

ROUTE NO. 37—West 16th Line, (yellow car). See Hill and West 16th.

ROUTE NO. 38—West Jefferson St., (yellow car), from Temple Block via Spring, Main, Jefferson to 4th Av. Take car on Spring between First and Ninth.

ROUTE NO. 39—West Pico or Pico Hts. (yellow car), from Santa Fe Station via E. 2nd, Broadway, Main, Pico, to Sherman Dr.

Take car on Broadway between First and Pico.

SERVICE

When you wish to move, pack, store or ship Household Goods, call up **BEKINS—We know how.**

Because—We have the best storage warehouses.

Because—We have the proper vans and equipment

Because—We handle all our work economically.

Because—No job is too large or too small.

Main 19—Phones—10018

BEKINS

FIREPROOF STORAGE

Main Office and Warehouses:

1335 FIGUEROA STREET

NOTICE TO USERS OF THIS GUIDE

This simplified guide, carefully compiled from the most recent available data, on the same lines as the condensed guides of many of the eastern cities must be understood to be of the greatest value. In using it bear in mind that it claims to be clear, condensed, simplified, giving the main intersections only; but all intersections can be readily found if the guide is understood. For example: You wish to find where Ambrose Avenue intersects Vermont Avenue. It is not given under Vermont Avenue. Turn to Ambrose Av. and you will find that it ends with 2100 Vermont Avenue.

This guide contains the names of all the streets in the city of Los Angeles except those in the portion south of Manchester, known as The Shoestring, San Pedro, Wilmington, Sawtelle and San Fernando Valley. For the information of the stranger, we will say that San Pedro and Wilmington are 22 miles south from the heart of Los Angeles, Sawtelle 14 miles, and San Fernando Valley 12 miles northwest.

Main St. and First St. are the two dividing points; most of the streets running east and west from Main have the prefix "E" and "W". Those running north and south from First have the prefix "N" and "S". In East Los Angeles, N. Broadway divides the streets into N. and S. From Ave. 26 to 61, Pasadena Ave. divides the streets into E. and W.

Figures following the name of the street indicate the index to the map in the back of the book. The number of the car after the name of the street or the intersecting street will show which car will carry you nearest to the desired points. Turn to pages 12-15 and find a description of the car-line indicated by the number given. Streets marked with asterisk are not on map.

Aaron, D-8; fr 1750 N
 Alvarado Car 22
Abbott Pl, A-14; fr 500
 W Av 53 Car 15
Aberdeen, A-5; fr 2600 N
 Vermont Av Car 13
Acacia, G-7; fr
 500 Columbia Car 23
 ***Academy**, (Bairdstown),
 D-15; E fr Hillsdale Dr.
 1 blk W of Huntington
 Dr Car 19
 ***Achilles Dr**, E-10; N fr
 Venus Dr Car 13
 ***Acrisius Dr**, E-10; N fr
 Effie Car 13
Acton, F-10; fr Ridge,
 N of Lookout Car 15
Adair, K-8; S fr 640 E
 Washington Car 36

Adams, East, K-7; E fr
 2600 S Main Car 15
 400 Maple Av Car 30
 700 San Pedro Car 36
 1100 Central Av Car 26
 1300 Hooper Car 32
 1700 Long Beach Car 31
Adams, West, K-6; W fr
 2600 S Main Car 15
 300 Grand Av Car 9
 600 Figueroa Car 9
 1100 Hoover Car 26
 1400 Vermont Car 27
 2000 Western Car 32
 2100 Gramercy Car 32
 2300 Arlington Car 32
 3500 Fifth Av Car 32
 4200 Twelfth Av Car 32
 4500 Crenshaw Car 32
 23d to 35th Car 32
 — Thomas Blvd Car 32

* Adelaide Pl , A-15; W fr Av 62 N of Meridian	Car 2	Alexandria Av , South, G-4; fr 3800 W First	Car 3
Adobe , F-10; N fr 700 College	Car 15	300 Third	Car 4
* Adrian , D-6; E fr 900 N Hoover	Car 25	600 Sixth	Car 23
Afton Pl , C-2; fr 1345 Gower	Car 29	Alfred , C-0; N fr Santa Monica Dr.	
Agate , E-13; fr 2050 Johnston Av	Car 11	* Alger ; N fr Parkdale Av 1 blk W of San Fernando Rd	Car 22
Griffin Av	Car 11	Algomar Av , I-1; N fr W Washington	
Agatha , J-9; E fr 750 San Pedro	Car 36	900 N Main	Car 9
Alameda , North, H-10; fr 500 E First	Car 3	Alhambra Av , G-11; E fr 900 N Main	Car 9
700 Aliso	Car 31	2800 Workman	Car 9
900 Macy	Car 15	3400 Mission Rd	Car 9
Alameda , South, L-10; fr 500 E First	Car 3	City Boundary	Car 19
300 Third	Car 27	Alice , C-11; fr 1175 San Fernando Rd	Car 8
700 Seventh	Car 18	Aliso , H-10; E fr 400 N Los Angeles	Car 19
900 Ninth	Car 31	300 Alameda	Car 19
1000 to 8600	Car 31	400 Garcia	Car 19
Alba , O-10; S fr E 55th	Car 31	500 Vignes	Car 19
Albany , I-6; S fr 1500 W Ninth	Car 35	600 Center	Car 19
1100 11th	Car 36	700 Meyers	Car 19
1300 Pico	Car 39	800 Anderson	Car 19
1600 16th	Car 32	900 Mission Rd	Car 19
Albertine , K-13; fr 3150 Stephenson Av	Car 18	... Pleasant Av	Car 5
Alblon , F-11; fr 1751 N Main	Car 9	Aliso Av , J-15; E fr 208 So Indiana	Car 18
Alcazar , G-14; fr 2500 N Soto	Car 17	Aliso Pl , H-11; fr 980 Aliso	Car 31
Alcyona Dr , D-2; N fr 2100 Primrose Av	Car 13	Alix Av , Q-9; N of Manchester Av 1 mi E of Central Av	Car 31
Aldama , A-13; fr 710 W Av 50	Car 15	* Allan , (Sierra Park); E fr Farnsworth at Warwick	Car 19
5000 Av 50	Car 10	Allegheny , L-12; fr 1450 Camulos	Car 18
Highland Av	Car 10	Allesandro , E-8; fr 2150 Reservoir	Car 22
Av 53 to 57	Car 10	Allison , E-8; fr 1380 Sunset Blvd	Car 13
6100 Av 61	Car 15	Alma , J-14; fr 3700 E First	Car 3
Toledo	Car 15	* Almaden Dr ; fr Av 50 N of York	Car 15
York Blvd	Car 15	* Almont ; (Sierra Park) NE fr Lowell, 1 blk N of Huntington Dr	Car 19
Aldama Ter , A-13; N fr Aldama, E of Av 53		* Almont , W fr Maycrest 1 blk N of Huntington Dr	Car 19
* Alderson , S-7; fr 650 E Manchester	Car 14	Aloha , A-6; S fr Rowena Av	Car 13
Alexandria Av , North, E-4! fr 3800 W First	Car 3		
1100 S Monica Blvd	Car 7		
1300 Fountain	Car 7		
1500 Sunset	Car 13		
1600 Hollywood	Car 13		
1900 Franklin	Car 13		

- Alosta**, L-12; fr
1500 Camulos Car 18
- ***Alpha**, (Sierra Vista); N
fr Huntington Dr 1 blk
W of Berkshire Car 19
- Alpine**, G-10; fr
1100 N Alameda Car 9
- ***Alsace Av**, (formerly Ma-
honing); S fr W Pico W
of Verdun Av
- Alta**, E-13; fr
3500 N Broadway Car 9
- ***Alta Ct**; fr
125 S Prichard Car 9
- Altamont**, C-11; fr
Isabel nr Maceo Car 8
- ***Alta Vista Blvd**; fr
7300 Sunset Car 13
- ***Alta Pl**, E-13; N fr
3500 N Broadway Car 9
- ***Altura**, E-13; E fr
200 Eastlake Av Car 9
- Alvarado, North**, D-8; fr
2100 W First Car 33
400 Temple Car 25
1100 Sunset Car 13
1700 Effie Car 22
2300 Sobieski
Tropico
Summit
- Alvarado, South**, H-6; fr
2100 W First Car 33
600 Sixth Car 23
900 Ninth Car 35
1100 11th Car 36
1300 Pico Car 39
- Alvarado Ter**, I-6; S fr
1900 W Pico
- Anabel**, D-12; fr
3500 Arroyo Seco Car 15
- Amador**, A-5; fr
Yuba nr Yolo Car 9
- Ambrose Av**, H-10; fr
2100 N Vermont Car 13
- Amella**, C-11; fr
600 Turner Car 3
- American Pl**, A-6; fr
Isabel nr Pepper Car 8
- Ames**, E-14; fr
Rowena nr Busch Car 13
- ***Amethyst**; fr
Ruby nr Opal Car 17
- ***Amey**; S fr
1574 W 20th Car 30
- ***Anaheim**, E-10; W fr Pine
Av to city limits Car 32
- Andalusia**, H-11; W fr
Glen Albyn Car 8
- ***Anderson**: fr
1200 E First Car 3
- ***Andes Walk**, (Mt Angelus)
A-15; SW fr Garrison Dr
Car 10
- Andrews Blvd, North**, E-6;
N fr 2750 Temple Car 25
- Andrews Blvd, South**, E-6;
fr 2700 W First Car 3
- Angelina**, G-9; fr
400 N Beaudry Av Car 25
- Angelus Av**, D-7; fr
2800 Reservoir Car 13
Reservoir Car 13
- Angus**, B-7; fr
Childs nr Rowena Car 22
- ***Angelus Mesa Dr**, J-1; S fr
W Adams 1 blk W of 13th
Av Car 32
- ***Anita Pl**, E-15; E fr Con-
verse Av 1 blk N of Flor-
ence Car 31
- Ann**, F-11; E & W fr
1350 N Main Car 9
- ***Annandale Av**; fr
Eagle Rock Av Car 15
- ***Annan Ter**; W fr
Annan Way Car 15
- ***Annan Way**; W fr
Eagle Rock Av Car 15
- Antilico Dr**, E-9; fr Achilles
to Venus Dr Car 13
1850 N Main Car 9
- Apablaza**, G-10; E fr
825 N Alameda Car 35
- Apex Av**, C-8; fr
2300 Duane Car 22
- ***Apollo Dr**; fr
1750 N Boylston Car 31
- Appleton**, (n.o.m.); W fr
Seneca Av Car 22
- Aqua Pura Dr**, E-10; fr
Spruce nr Yuba Car 9
- Aragon**, D-11; fr
Pepper nr Cypress Car 8
- Arapahoe**, I-5; S fr
2200 San Marino Car 36
- ***Arbol**, L-13; S fr Hollen-
beck Av 4 blks E of Lor-
ena Car 18
- Arcadia**, H-10; fr
400 N Main Car 15
- Arcadia Av**, K-15; N fr
Stephenson Car 18
- Ardath Av**, C-1; fr
6650 Lexington Av Car 7
- Arden Blvd**, G-2; fr
5000 W Third Car 23
- Ardmore, North**, D-4; fr
4100 W First Car 4
1000 W Tenth Car 36
1300 W Pico Car 39

Ardmore, South, F-10; fr	*Atilla Dr, D-9; N fr Effie
4100 W First Car 4	4 blks W of Boylston
1000 Tenth Car 36	Car 13
1300 Pico Car 39	Atlantic, A-10; E fr
1500 Dorchester Car 39	750 Channing Car 18
1600 Cambridge Car 39	1000 to 3500 Car 18
Ardmour, C-11; W fr	Atlantic Ct, J-10; N fr
St James at Amabel	2050 Atlantic Car 18
Car 15	*Atlas, (formerly Alta); E
Argyle Av, C-2; fr	fr Alpha 2 blks N of Mis-
6250 Hollywood Car 13	sion Rd Car 19
*Arizona Av, E-6; N fr Al-	Atwater Av; E fr
iso 1 blk E of Ocean View	Brand Blvd Car 22
Av Car 18	Aubrey, J-5; S fr
Arlington, N-2; S fr	1550 W 20th Car 30
W Tenth	Auburn, A-7; N fr
1300 Pico Car 39	Rowena Av Car 22
1900 Washington Car 30	4450 S Alameda Car 11
2600 Adams Car 32	Augusta, G-10; W fr
3000 30th Car 38	Date nr Main Car 9
3600 36th Car 38	August Al, G-10; E fr
Santa Barbara	Marchessault Car 35
*Armadales; N fr	*Augustine Ct; E fr
York Blvd Car 15	440 E Av 28 Car 11
Armitage, D-9; fr	Aurora, F-11; W fr
1825 Echo Park Av Car 12	1750 N Spring Car 9
Armour Av, D-15; N fr	Austin, L-7; E fr 3630
Cassatt Av Car 17	S Park Av Car 36
Armstrong, B-8; S fr	Auto Pl, E-5; E fr 220 N
Rowena Av Car 22	Commonwealth Car 20
Arroyo Dale Av (n.o.m.) E	Auto Pl, E-5; W fr
fr 6100 Marmion W Car 31	3450 Hoover Car 25
Arroyo Dr, B-15; N fr	Avalon, D-8; W fr
Hermon Car 31	1825 Avon Car 12
Arroyo Glen, A-15; E fr	Avenel Av, A-7; N fr
6400 Pasadena Av Car 31	Rowena Av Car 22
Arroyo Seco, D-12; E fr	Avenue 16, F-11; S fr
400 Cypress Av Car 15	1750 Albion Car 9
*Artesian (formerly An-	Avenue 17, F-11; S fr
drew); fr	1776 Albion Car 9
400 W Av 26 Car 10	Avenue 18, North, F-11; fr
Arthur, A-10; E fr	1800 N Broadway Car 9
Verdugo Rd Car 8	Avenue 18, South, F-11; fr
*Arvia Av, C-11; N fr	1800 N Broadway Car 9
San Fernando Rd Car 8	Avenue 19, North, F-12; fr
Asbury, C-10; NE fr Cyp-	1900 N Broadway Car 9
ress Av 1 blk N of Milton	Avenue 19, South, F-12; fr
Car 15	1900 N Broadway Car 9
Ascot Av, M-9; S fr	Avenue 20, North, F-12; fr
1500 E 38th Car 32	2000 N Broadway Car 9
Ascot Walk, fr Main and E	San Fernando Rd Car 10
61st Car 36	Avenue 20, South, E-12; fr
Ash, A-14; N fr	2000 N Broadway Car 9
400 E Av 54 Car 15	Avenue 21, North, F-12; fr
Ashland, E-14; N fr	2100 N Broadway Car 15
240 N Thomas Car 9	Avenue 21, South, E-12; fr
*Ashmore Pl, (formerly	2100 N Broadway Car 9
Vista Pl); N fr Lucretia	Avenue 22, North, E-12; fr
1 blk E of Echo Park	2200 N Broadway Car 11
Av Car 13	Avenue 22, South, E-12; fr
	2200 N Broadway Car 9

Avenue 23, North, E-12; fr 2300 Pasadena Av Car 11	Ave 39, East, D-13; fr 3900 Pasadena Av Car 31
Avenue 24, North, E-12; fr 2400 N Broadway Car 9	Ave 40, East, C-13; fr 4000 Pasadena Av Car 31
Avenue 24, South, E-12; fr 2400 N Broadway Car 9	Ave 41, East, C-13; fr 4100 Pasadena Av Car 31
Avenue 25, North, E-12; fr 2500 Pasadena Av Car 11	Ave 41, West, C-13; fr 4100 Pasadena Av Car 31
Avenue 26, East, E-12; fr 2600 Pasadena Av Car 11	Ave 42, East, C-13; fr 4200 Pasadena Av Car 31
Avenue 26, West, E-12; fr 2600 Pasadena Av Car 11	Ave 42, West, C-13; fr 4200 Marmion Way Car 15
Ave 27, West, E-12; W fr Idell Car 8	Ave 43, East, C-13; fr 4300 Pasadena Av Car 31
Ave 28, East, E-12; fr 2800 Pasadena Av Car 31	Ave 43, West, C-13; fr 4300 Marmion Way Car 15
Ave 28, West, E-12; fr 2800 Pasadena Av Car 31	Ave 44, East, C-13; fr 4400 Pasadena Av Car 31
Ave 29, West, E-12; fr 2900 Pasadena Av Car 31	Ave 44, West, C-13; fr 4400 Pasadena Av Car 15
Ave 30, West, E-12; fr 3000 Pasadena Av Car 31	Ave 45, East, C-13; fr 4500 Pasadena Av Car 31
Ave 31, East, E-12; fr 3100 Pasadena Av Car 31	Ave 45, West, C-13; fr 4500 Pasadena Av Car 15
Ave 31, West, D-12; fr 3100 Pasadena Av Car 31	Ave 46, East, C-13; fr 4600 Griffin Av Car 11
Ave 32, East, E-12; fr 3200 Pasadena Av Car 31	Ave 46, West, C-13; fr Clermont Car 15
Ave 32, West, D-12; fr Interurban Av Car 8	Ave 46, North, C-13; fr York Blvd Car 15
Ave 33, East, D-12; fr 3300 Pasadena Av Car 31	Ave 47, North, C-13; fr York Blvd Car 15
Ave 33, West, D-11; fr 3300 Pasadena Av Car 31	Ave 48, East, C-13; fr 4800 Pasadena Av Car 31
Ave 34, West, D-12; fr 3400 Pasadena Av Car 31	Ave 48, West, C-13; W fr Lynn Car 15
Ave 35, East, D-12; fr 3500 Pasadena Av Car 31	Ave 48, North, C-13; fr York Blvd Car 15
Ave 35, West, D-12; fr 3500 Pasadena Av Car 31	Ave 49, East, C-13; fr 4900 Pasadena Av Car 31
Ave 36, East, D-12; fr 3600 Pasadena Av Car 31	Ave 49, West, C-13; fr 4901 Aldama Car 15
Ave 36, West, D-12; fr 3600 Pasadena Av Car 31	Ave 50, East, B-13; fr 5000 Pasadena Av Car 31
Ave 37, East, D-12; fr 3700 Pasadena Av Car 31	Ave 50, West, B-13; fr 5000 Pasadena Av Car 15
Ave 37, West, D-12; fr 3700 Pasadena Av Car-31	Ave 50, North, B-13; fr York Blvd Car 15
Ave 38, East, D-13; fr 3800 Pasadena Av Car 31	Ave 51, North, B-13; fr York Blvd Car 15
Ave 38, West, D-12; fr 3800 Dayton Av Car 15	Ave 51, West, B-13; fr 5100 Pasadena Av Car 15
Ave 39, West, D-12; fr 3800 Verdugo Rd Car 8	Ave 52, East, B-13; fr 5200 Pasadena Av Car 31
	Ave 52, West, B-13; fr 5200 Pasadena Av Car 15
	*Ave 52, North; fr 1400 York Blvd Car 15

Ave 53, East, B-14; fr 5300 Pasadena Av	Car 31	*Ave 63, South; fr 6600 Pasadena Av	Car 31
Ave 53, West, B-14; fr 5300 Pasadena Av	Car 15	Avery, I-10; N fr 800 Traction Av	Car 27
*Ave 53, North; fr York Blvd	Car 15	Aviation Av, N fr Phyllis NE to Griffith Park	Car 11
Ave 54, East, B-14; fr 5400 Pasadena Av	Car 31	Avila, G-10; N fr Ramirez nr Lyon	Car 5
Ave 54, West, B-14; fr 5400 Pasadena Av	Car 15	Avoca, D-9; N fr Oak Grove Av 3 blks W of Eagle Rock Av	Car 15
Ave 54, North; fr York Blvd	Car 15	Avocado Av, D-9; W fr Commonwealth S fr Los Feliz	Car 13
Ave 55, East, B-14; fr 5500 Pasadena Av	Car 31	Avon, D-9; N fr Baxter 2 blks E of 1550 Echo Park Av	Car 12
Ave 55, West, B-14; fr 5500 Pasadena Av	Car 15	Avon Pl, D-9; E fr 2150 Avon	Car 12
Ave 56, East, B-14; fr 5600 Pasadena Av	Car 31	Avon Park Ter, D-9; W fr Park Dr N of Baxter	Car 12
Ave 56, West, B-14; fr 5600 Pasadena Av	Car 15	*Avon Terrace, C-8; E fr Vestal 1 blk N of Baxter	Car 13
Ave 56, North; fr York Blvd	Car 15	Aylsworth, B-8; E fr 218 N Hancock	Car 9
Ave 57, East, B-14; fr 5700 Pasadena Av	Car 31	Ayr, H-10; E fr Ivanhoe nr Byron	Car 22
Ave 57, West, B-14; fr 5700 Pasadena Av	Car 15	Azusa, I-12; E fr 240 San Pedro	Car 26
*Ave 57, North; fr York Blvd	Car 15	Bailey, I-12; N fr 1833 E First	Car 3
Ave 58, East, B-14; fr 5800 Pasadena Av	Car 31	Baker, F-11; E fr 1665 N Spring	Car 9
Ave 58, West, B-14; fr 5800 Pasadena Av	Car 15	Baldwin, F-12; E fr 302 S Workman	Car 9
Ave 59, East, B-14; fr 5900 Pasadena Av	Car 31	*Ballona Rd, H-1; N fr W Pico opposite Beltram Av	Car 39
Ave 59, West, B-14; fr 5900 Pasadena Av	Car 15	*Baltimore; W fr 5760 Aldama	Car 10
Ave 60, East, A-15; fr 6000 Pasadena Av	Car 31	Bancroft, C-8; E fr 2230 Ivanhoe nr Cove	Car 22
Ave 60, West, A-15; fr 6000 Pasadena Av	Car 15	Bandera, O-10; S fr 2000 E 55th	Car 31
Ave 61, East, A-15; fr 6100 Pasadena Av	Car 31	Banner Av, C-1; E fr 1150 Vine	Car 7
Ave 61, West, A-15; fr 6100 Pasadena Av	Car 15	Banning, H-10; E fr 200 N Alameda	Car 3
Ave 62, North, A-15; fr York Blvd at Pasadena Av	Car 15	Barbee, F-13; E fr 400 S Eastlake Av	Car 9
Ave 63, North, A-15; fr Pasadena Av	Car 15	Bard, C-9; N fr Avon nr Landa	Car 12
Ave 63, South, A-15; fr Pasadena Av	Car 31	*Baring Cross; S fr W 90th 2 blks E of Vermont	Car 29
Ave 64, North, A-15; fr 6400 Pasadena Av	Car 2	Barlow, H-13, E fr 810 Cornwall	Car 17
Ave 64, South, A-15; fr 6400 Pasadena Av	Car 31		
Ave 65, North, A-15; fr 6500 Pasadena Av	Car 2		
*Ave 66, North; fr 6600 Pasadena Av	Car 31		

- Barnard Park, E-11; S fr**
312 W Washington Car 9
- Barranca, F-9; E fr**
200 N Av 18 Car 15
- Bartham Walk on Mt An-
gelus nr Av 61** Car 10
- Bartlett, D-2; W fr**
790 N Grand Av Car 12
- Barton, C-6; W fr**
950 Gower Car 7
- *Barstow Av, S fr ½ blk**
N of W 53rd, 2 blks W of
Angeles Mesa Dr Car 32
- Bates Av, G-11; N fr**
4500 Sunset Blvd Car 13
- Bauchet, C-8; E fr**
820 Date Car 35
- Baxter, D-9; fr**
Avon nr Echo Park Av
Car 12
- Bay, D-3; E fr**
Alameda S of E 7th
Car 17
- Bayer, D-3; fr**
900 N Wilton Pl Car 7
- Beach, C-12; N fr Glen Al-
byn Dr, bet Isabel and
James** Car 10
- *Beach Av, S fr Florence**
Av 1 blk E of P. E Ry
Car 31
- Beachwood Dr, C-2; N fr**
6050 S Monica Blvd Car 7
- Beacon, H-6; S fr**
1700 W 7th Car 18
- Beagle, E-14; E fr Tourma-
line, 1 blk E of Hunting-
ton Dr** Car 19
- Beale, F-11; E fr**
125 Sotello Car 9
- *Beard; E fr 250**
Eagle Rock Av Car 15
- Beatrice Av, G-9; N fr**
Alpine Car 2
- Beaudry Av, North, G-9; fr**
1100 W First Car 33
- Beaudry Av, South, H-8; fr**
1100 W First Car 33
- Beauvais, B-13; E fr**
Lorraine Av Car 15
- Beaver Av, L-12; W fr**
1450 Miriam Car 18
- Beech, C-11; W fr**
Glen Albyn Dr Car 15
- Belinda, I-15; now Floral
Dr**
- Bell Ct, J-13; S fr Lan-
franco ½ blk E of Camu-
los** Car 27
- *Bella Vista Way, A-1; fr**
6600 Hollywood Blvd
Car 13
- Bellevue Av, F-8; fr**
625 N Spring Car 9
1100 N Beaudry Car 13
1700 Belmont Car 22
1800 Burlington Car 22
2100 Alvarado Car 25
2200 Rosemont Car 25
2600 Rampart Car 25
3400 Micheltorena Car 25
3700 Hoover Car 25
- Belmont Av, G-7; fr**
1600 W First Car 2
400 Temple Car 25
800 Lake Shore Car 22
- *Beltram Av, H-0; S fr W**
Pico 8 blks W of Cienega
Av Car 39
- Belvedere, C-6; fr**
4301 Sunset Blvd Car 7
- *Bemis; fr**
Alger nr Buell Car 22
- Benedict, C-9; N fr**
Los Feliz Rd Car 22
- Benjamin Alley, H-10; fr**
325 Apablaza Car 35
- Benner, B-15; fr**
200 E Av 57 Car 31
- *Bennett Av, D-12; N fr**
Livingston 3 blks E of
Terminal Car 31
- Benton Blvd, G-0; S fr**
600 W 6th Car 23
- Benton Blvd, G-6; S fr**
2650 W First Car 3
100 Sunset Car 13
- Benton Way, South, F-6; fr**
2650 W First Car 3
600 6th Car 23
660 Wilshire Blvd Car 23
- Berendo, North, E-5; fr**
3350 Temple
700 Melrose
1100 S Monica Car 7
1300 Fountain Car 13
1500 Sunset Blvd Car 13
1700 Hollywood Blvd
Car 13
1900 Franklin Car 13
- Berendo, South, G-5; S fr**
3400 W Third
400 W Fourth Car 4
1000 Tenth Car 36
1300 Pico Car 39
1900 Washington Car 30
- Berenice, D-13; fr**
500 E Av 39 Car 11
- Berkeley Av, D-7; fr**
1557 Lake Shore Car 22
- Berkeley Sq, J-3; W fr**
2230 Western Av Car 13

*Berkshire , (Sierra Vista); N fr Huntington Dr 1 blk E of Alpha Car 19	Bond St Ct , I-7; S fr 818 W 16th Car 37
Bernal , K-13; N fr 3350 Stephenson Av Car 18	Bonita Av , J-4; now Mari- posa
Bernardo , F-10; fr 1000 N Broadway Car 9	Bonita Ct , H-2; fr 1201 S Bronson Av Car 39
Bertha , A-15; fr Echo nr Hayes Car 31	Bonita Ter , B-0; fr 1920 Hillcrest Av Car 13
Beryl , E-14; S fr Mercury W of Pyrites Car 17	Bonnie Beach Pl , K-13; N & S fr Stephenson Av Car 18
Beswick , K-13; fr 1150 S Lorena Car 18	Bonnie Brac, North , F-7; fr 1900 W First Car 33
Bethel Pl , C-12; fr Dayton at W Av 37 Car 15	Bonnie Brac, South , G-7; fr 1900 W First Car 33
Biggy , G-13; fr 1900 S Griffin Av Car 9	1100 Sunset Car 13
Bimlani Pl , F-5; fr 3547 W Third Car 3	Bonnie Brac, South , G-7; fr 1900 W First Car 33
Birch , K-9; S fr 1500 E 8th Car 31	1100 11th Car 36
Bird , H-13; E fr 650 N St Louis Car 35	1300 Pico Car 39
Birnbaum Av , C-10; E fr San Fernando Rd Car 8	1900 Washington Car 30
Bishop's Rd , E-10; fr 1200 N Broadway Car 9	Bonpas Av , I-1; S fr W Pico 4 blks W of Cienega Av Car 39
Bixel , H-7; S fr 1149 W First Car 23	Bonsallo Av , J-6; S fr 800 Washington Car 30
700 W Seventh Car 2	Borel , D-13; E fr 750 Sierra Car 9
800 W 8th Car 35	Boston , G-9; W fr 500 N Bunker Hill Car 1
Blackstone Ct , I-8; bet 9th and 10th ½ blk W of S Broadway Car 9	*Botsford ; N fr Meridian 1 blk W of Philadelphia Car 10
*Blackweiler , W fr 35th Av 4 blks S of W Adams Av	Bouett , E-10; E fr Brooks nr Yolo Car 9
*Blades , H-13; N fr 3020 Malabar Car 35	Boulder , H-13; E fr 600 N Soto Car 35
Blaine , H-7; S fr 1300 W Ninth Car 35	Boundary Av , D-14; fr Mercury Av Car 17
Blanchard , I-14; fr 809 N Mott Car 35	*Bowman , E-14; N fr Tourmaline 4 blks E of Huntington Dr Car 19
Blanchard Ct , G-8; W fr 150 S Fremont Car 33	*Boyce Av ; N fr Brand Blvd Car 22
Bloom , G-11; E fr 1400 N Main Car 9	Boyd , I-9; E fr 350 Los Angeles Car 36
Bluff , G-6; W fr 485 Grand View Car 33	Boyle Av, North , H-12; fr 1800 E First Car 3
Blunt , K-11; fr Inlet at L A River	500 Brooklyn Car 35
Bodie , I-12; S fr 1780 E Third Car 27	Boyle Av, South , K-12; fr 1800 E First Car 3
Bolsa , G-7; S fr 1650 Crown Hill Av Car 1	400 Fourth Car 27
Bolton Rd , A-1; W fr 2100 Highland Av Car 13	900 Stephenson Car 18
Bond , I-6; S fr 1230 W Pico Car 39	Boylston, North , G-8; fr 1200 W First Car 33
	500 Temple Car 25
	(Disconnected bet Belle- vue & Lilac Ter)
	Boylston, South , H-8; fr 1200 W First Car 33
	600 Sixth Car 23
	*Branch ; N fr 227 York Blvd Car 15

- ***Brand Blvd, B-8; NE fr**
 San Fernando Rd Car 22
 1800 N Alvarado Car 22
- Brandon, D-8; fr**
- Branner, E of Berkshire 1**
 blk N of Hutnington Dr Car 19
- Breed, North, I-12; fr**
 2300 E First Car 3
 500 Brooklyn Car 35
- Breed, South, I-12; fr**
 2300 E First Car 3
 400 Fourth Car 27
- Brent, F-8; fr**
 1600 Court Car 25
- Brentwood, P-6; fr**
 200 W Slauson Av Car 15
- Brevis, (Annan.); W fr Mt**
 Royal Av 1 blk N of Ral-
 eigh Car 10
- Bridewell, (Garvanza); N fr**
 Pearl to city limits 2 blks
 E of San Pasqual Car 31
- Brler, C-8; (formerly By-
 ron) fr Hidalgo to Teviot**
 Car 22
- Bridge, H-12; E fr**
 1400 Brooklyn Av Car 35
- Brighton Av, K-14; fr**
 1750 W Adams Car 32
 3200 Jefferson Car 38
 4400 Vernon Car 26
- Brittania, H-12; N fr**
 2000 Brooklyn Av Car 35
- ***Broad, R-8; S fr E 68th 1**
 blk E of Wilmington Av
 Car 31
- Broadway, North, G-10; fr**
 300 W First Car 9
 200 Franklin Car 25
 300 Temple Car 25
 400 California Car 1
 600 Sunset Blvd Car 9
 1000 Bernard Car 9
 Cottage Home Car 9
- 1400 Solano Car 9
 Los Angeles River Car 9
- 1900 Av 19 Car 9
 2400 Av 24 Car 9
 2600 Daly Car 9
 2700 Workman Car 9
 2900 Griffin Car 9
 3200 Eastlake Av Car 9
 Mission Rd Car 9
- Broadway, South, I-8; fr**
 300 W First Car 9
 500 Fifth Car 9
 1000 Tenth Car 39
 1200 Twelfth Car 15
 Pico Car 39
- Brokaw Pl, C-2; fr**
 6000 Hollywood Blvd Car 13
- Bronson Av, North, E-2; fr**
 5000 W Temple Car 4
 1100 S Monica Car 7
 1700 Hollywood Car 13
 Canyon Dr
- Bronson Av, South, H-2; fr**
 4800 W Firth Car 23
 1000 Tenth Car 36
 1300 Pico Car 39
 1900 Washington Car 30
 2600 Adams Car 32
- Brooklyn Av, H-11; E fr**
 E end of Macy at Bridge
 Car 35
- ***Brooklyn Pl, I-14; fr**
 3500 Brooklyn Av Car 35
- Brooks Av, E-10; N fr**
 Yolo nr Bishop Car 9
- Browning Blvd, L-4; fr**
 3920 S Vermont Av Car 26
- Bruno, G-10, W fr**
 950 N Main Car 9
- ***Brunswick, A-8; S fr Trop-
 ico Av 1 blk E of Boyce**
 Car 22
- Bryan Way, B-15; N fr**
 Av 60 Car 31
- Buchanan, A-14; W fr**
 6140 Aldama Car 10
- Buckingham Rd, I-1; S fr**
 W 16th, 4 blks W of
 Crenshaw Car 30
- Budau Av; S fr Edna 1 blk**
 W of Warwick Car 19
- Budlong Av, J-4; fr**
 1800 Washington Car 30
 2600 W Adams Car 32
 3400 Jefferson Car 38
 4400 Vernon Car 26
 5800 Slauson Car 15
- ***Buell; N fr**
 Parkdale Av Car 22
- Buena Vista Ter, A-14, (An-
 nan.); fr Av 64** Car 15
- Buena Vista, H-9; N fr**
 200 Temple Car 25
- ***Bungalow Ct, D-4; 201 N**
 Normandie Av Car 4
- Bunker Hill, North, G-9; fr**
 630 W First Car 33
 300 Temple Car 25
 600 Sunset Car 13
- Bunker Hill, South, H-9; fr**
 630 W First Car 33
- Burek Pl, G-2; S fr**
 4800 Wilshire Blvd Car 36

Burlington, North , F-7; fr 1800 W First Car 33 400 Temple Car 25	*Cardinal , G-11; fr 700 Gibbons Car 9
Burlington, South , G-7; fr 1800 W First Car 33 600 Sixth Car 23 900 Ninth Car 35 1300 Pico Car 39 1900 Washington Car 30 Hoover Car 30	Carillo , F-8; N fr Bellevue Av, 2 blks W of Douglas Car 1
Burns Av , D-5; W fr 1220 N Hoover Car 25	Carleton Av , D-11; E fr San Fernando Rd Car 8
Burr , C-15; W fr Tampico Car 17	Carlin ; W fr 35th Av 1 blk S of W Adams Av
*Bush ; S fr Rowena Av Car 13	Carlos Av , B-2; W fr 1750 Gower Car 13
Butte , L-11; E fr 200 Santa Fe Av Car 17	Carlota Blvd , B-14; fr 3500 Pasadena Av to Av 57 Car 31
*Butterfly Lane , D-14; W fr Wisteria 1 blk N of Gam- bier Car 19	Carlson Ct , B-9; W fr 2250 Echo Park Av Car 12
Byram , I-7; fr 1130 W Tenth Car 36	Carlton Way , B-2; W fr 1650 N Western Av Car 13
Cable , I-12; E fr 150 N Chicago Car 3	Carlyle , B-10; E fr Verdugo Rd E of San Fernando Rd Car 8
*Cabot Av , P-1; S fr 59th Pl 1 blk E of Angeles Mesa Dr Car 16	*Carmel ; E fr San Fernan- do Blvd 1 blk N of Do- lores Car 22
Cahuenga Av , C-1; N fr 5900 Melrose Av Car 7	Carmel Pl , F-13, (n.o.m.); E fr 400 N Alta Car 9
Calaveras , D-12; N fr Cedar nr Ulysses Car 15	*Carmella , N fr L A River to Broadway Car 9
*Calhoun , J-14; S fr Aliso Av 1 blk E of Indiana Car 18	Carmen Av , B-2; N fr 6150 Franklin Av Car 13
California , G-9; W fr 400 N Broadway Car 1	Carmen Pl , B-2; fr 1920 Carmen Av Car 13
Calumet Av , F-8; fr 700 E Edgeware Rd Car 1	Carnation , C-6; E fr Lucile 2 blks N of Effie Car 13
Cambria , H-7; W fr 743 Valencia Car 3	Carnegie , D-15; E fr Armour Av Car 19
Cambridge , I-4; W fr 1525 Normandie Car 12	Carondelet, North , F-6; fr 2460 W First Car 3 400 Temple Car 25
Camerford Av , D-2; W fr 750 Gower Car 23	Carondelet, South , F-6; fr 2460 W First Car 3 600 Sixth Car 23 900 Ninth Car 35 1100 Eleventh Car 36
Cameron Lane , J-7; W fr.. 1340 S Grand Av Car 9	Carr , J-8; fr 1335 S Main Car 15
*Camino Palmero ; N fr Hollywood Blvd 1 blk W of Fuller Car 13	Carroll Av , F-8; fr 800 Edgeware Rd Car 1
Camino Real , C-11; fr Glen Albyn Dr Car 8	*Carson ; W fr Normandie Av 1 blk N of 28th Car 32
Camulos , K-12; S fr 2750 E 4th Car 27 1000 Stephenson Car 18 Hollenbeck Car 18	Carver Ct , C-1; W fr Las Palmas Car 13
Canon Crest Av , C-13; N fr W Av 45 Car 15	Casanova , F-11; W fr 1420 N Broadway Car 9
Canon Dr , B-2; N fr Hollywood Blvd Car 9	*Casitas Av ; E fr Brand Blvd Car 22
	Cassatt , D-15; E fr Rockefeller Car 17

- Cassel Pl, C-1; N fr**
6000 Sunset Blvd Car 13
- ***Castalina; N fr** Huntington Dr 1 blk E of El Sereno Av Car 19
- ***Castelar, G-10; N fr**
435 Sunset Blvd Car 9
- Castle, C-7; S fr** Landa near Windsor Car 13
- Castro, I-2; W fr**
1701 Arlington Car 12
- Catalina, North, C-5; fr**
4850 Fountain Car 25
- Catalina, South, F-5; fr**
3550 W Third Car 4
1000 Tenth Car 36
1300 Pico Car 31
- Catesby Lane, J-7; S fr**
Cameron Lane W of Grand Av
- ***Cato, E-14; NE fr** Beagle 1 blk E of Huntington Dr Car 19
- Cayetano, G-10; N fr**
Apablaza Car 35
- Cazador, B-10; N fr**
San Fernando Rd Car 8
- Cecelia, I-9; S fr**
450 E 8th Car 30
- Cedar, C-12; N fr**
Isabel N of Dayton Car 15
- Centennial, G-9; N fr**
1000 Court Circle Car 25
- ***Center, 10-O; W fr** Alameda 1 blk N of Slauson Av Car 31
- Center, H-10; fr**
1000 E First Car 3
- Center Pl, H-9; now** Harlem Pl
- Central Av, North, H-10; fr**
400 E First Car 3
- Central Av, South, I-10; fr**
400 E First Car 26
1900 Washington Car 26
2600 Adams Car 26
3500 Jefferson Car 26
4400 Vernon Car 26
5800 58th Car 26
5900 Slauson Car 26
8600 Manchester Car 29
- ***Central Ter; Mt** Washington Car 10
- Ceres Av, J-10; fr**
511 Central at 5th Car 22
- Cerro Gordo, C-10; W fr**
2500 Avon Car 12
- ***Chadwick Dr; S fr** Navarro 2 blks E of Portola Car 19
- Champlain Ter, C-9; W fr**
2140 Echo Park Av Car 12
- Channing, K-10; fr**
1600 E 7th Car 18
- ***Chapman, J-10; N fr** Fountain bet Loma and Terminal Av Car 10
- ***Charity; E fr**
3000 Santa Fe Av Car 17
- Charlotte, G-13; fr**
1550 N State Car 17
- Chavez, G-10; fr**
960 N Main Car 9
- Chavez Ravine Rd, F-10; fr**
920 Adobe Car 9
- Chelsea, H-13; E fr**
1600 N Soto Car 17
- ***Chelsey Av; S fr** ½ blk N of W 53d 3 blks W of Angeles Mesa Dr Car 32
- Cheney, L-11; E fr**
2400 Santa Fe Av Car 17
- Cheremoya, B-2; N fr**
5950 Franklin Av Car 13
- Cherokee, C-1; N fr**
6650 Selma Av Car 13
- ***Cherokee Ct, B-1; E fr**
Cherokee Av bet Selma and Hollywood Blvd Car 13
- Cherry, J-6; S fr**
1210 W Pico Car 39
1600 16th Car 32
1900 Washington Car 30
- Cheseborough, Lane, J-14; fr**
3450 E First Car 3
- Chester Pl, K-6; S fr**
700 W 23rd Car 26
- ***Chestnut Av; NE fr** Pearl 1 blk S of San Pasqual Av Car 31
- Chicago Av, E fr** College 4 blks N of Brooklyn Av Car 4
- Chicago, North, H-13; fr**
2200 E First Car 3
500 Brooklyn Car 35
- Chicago, South, J-12; fr**
2200 E First Car 3
400 E Fourth Car 27
900 Stephenson Car 18
- ***Chico, K-1; S fr** W 28th 1 blk W of 8th Av Car 32
- Childs Av, C-7; N fr**
Effie E of Hyperion Car 13
- Chula Vista Way, A-2; W fr**
1940 N Bronson Car 13
- ***Church; W fr**
Av 64 N of Elder
- ***Cienega Av, H-1; fr** 5001 W Pico Car 39

Cimarron, K-2; S fr		
2650 W 16th	Car 12	
1900 Washington	Car 30	
2600 Adams	Car 32	
3400 Jefferson	Car 38	
4400 Vernon	Car 26	
5800 Slauson	Car 15	
Cincinnati, I-13; E fr		
400 N Soto	Car 35	
Cinnabar, H-9; S fr		
700 W 7th	Car 33	
Citrus Av, C-0; S fr		
6850 Fountain Av	Car 7	
City View, H-13, E fr		
N St Louis	Car 35	
Clanton, J-8; E fr		
1440 San Pedro	Car 36	
Clara, G-11; N fr		
450 Macy	Car 35	
Clarence, North, I-11; fr		
1500 E First	Car 3	
Clarence, South, I-11; fr		
1500 E First	Car 3	
400 Fourth	Car 27	
900 Stephenson	Car 18	
Clarissa, B-5; E fr		
2100 N Vermont Av	Car 13	
Claude, I-15; E fr		
1 blk E of Wabash Av	Car 4	
Clay, H-9; S fr		
420 W Second	Car 33	
Clayton, C-5; E fr		
Hillhurst Av N of Sun-		
set	Car 13	
Cleland, A-12; W fr		
Terrace 50	Car 10	
*Cleland Pl, A-12; (contin-		
uation of Cleland Av); W		
of Ter 49	Car 10	
Clement, H-12; N fr		
Pomeroy Av	Car 17	
Clemont Av; N of Manches-		
ter 2 blks W of P E Ry	Car 31	
*Clementina Av; NE fr		
Av 45	Car 15	
Clermont, C-13; S fr		
Av 46	Car 15	
Cleveland, F-10; fr		
630 Alpine	Car 9	
Cliff, F-10; NW fr		
Lookout Dr N of Park		
Ter	Car 15	
Clifford, D-8; W fr		
1850 N Alvarado	Car 22	
Clifton, E-13; E fr		
300 N Johnston	Car 11	
Clinton, E-3; W fr		
560 N Hoover	Car 25	
Clover, G-11; S fr		
1810 N Main	Car 9	
Clyde Av, S fr		
W Adams 1		
blk E of Thurman	Car 32	
*Cocos Dr, A-2; E fr		
6100 Beechwood Dr	Car 13	
Colby, A-6; W fr		
Bush S of Ames	Car 13	
Cole Av, C-1; N fr		
5950 Melrose Av	Car 7	
Coleman, C-15; E fr		
Walnut Hill Av	Car 31	
Colina, L-14; N fr		
3750 Hollenbeck Av	Car 18	
Colina Av, G-7; S fr		
1620 W First	Car 33	
College, F-9; W fr		
1000 N Main	Car 9	
*Collins Av, A-10; SE fr		
Verdugo Rd 2 blks N of		
Av 31	Car 8	
Collis Av, D-15; N fr		
Cassatt W of Harrison		
Colton, F-8; fr		
1000 Court Circle	Car 25	
Columbia Av, G-7; fr		
1500 W Second	Car 1	
Colusa, D-14; E fr		
Ruth Upham Av	Car 17	
Colyton, I-10; S fr		
901 Vincent	Car 28	
Commercial, H-10; E fr		
300 N Main	Car 31	
Commonwealth, North, E-5;		
fr		
3450 W First	Car 20	
300 Temple	Car 25	
1500 Sunset Blvd	Car 13	
1900 Finley Av	Car 13	
.... Los Feliz		
Commonwealth, South, G-5;		
fr		
3450 W First	Car 20	
Compton Av, L-9; S fr		
Hooper Av at jct of 12th		
1600 E 16th	Car 32	
1900 Washington	Car 32	
2600 Adams	Car 32	
Vernon	Car 32	
Slauson	Car 32	
Manchester	Car 32	
Concha; S fr		
Macy, 1 blk		
W of Avila	Car 19	
Concord, J-13; S fr		
3200 E First	Car 3	
400 Fourth	Car 4	
900 Stephenson	Car 18	
Congress, J-4; S fr		
2000 W 20th	Car 13	
2600 Adams	Car 32	

- Connecticut, H-7; W fr**
1041 Blaine Car 36
- *Conrad Av; W fr Compton**
Av 3 blks S of Florence Car 31
- Constance, I-6; S fr**
1700 W 7th Car 3
1300 Pico Car 39
- *Converse Av; S fr**
1700 E 64th Car 31
- Cooper, E-9; NE fr**
1450 Scott Car 12
- *Cooper Av, N fr Av 66 at**
Meridian Car 2
- *Copeland Pl. (Sierra Park)**
S fr Navarro 1 blk E of
Lifur Car 19
- Cora Av, J-9; S fr**
E 8th E of Towne Av
- Coral, E-14; S fr**
3850 N Broadway Car 9
- Cordova, J-4; fr**
1975 S Vermont Av Car 30
- Coringa Dr, A-13; W fr Av**
50, 5 blks N of York Blvd Car 15
- *Corliss Av, A-14; E fr Ver-**
dugo Rd 3 blks N of York
Blvd Car 8
- Cornwell, H-13; fr**
2219 Brooklyn Av Car 35
- *Corona Av; N fr Jenings**
Av 1 blk W of Portola Car 19
- Coronado, North, E-7; fr**
2500 W First Car 3
400 Temple Car 25
1100 Sunset Blvd Car 13
- Coronado, South, G-6; fr**
2500 W First Car 3
600 Sixth Car 23
900 Ninth Car 35
- Coronado Ter, E-7; N fr**
Kent 3 blks W of Al-
varado Car 13
- Coronel, F-10; W fr**
950 Adobe Car 9
- Cortez, F-8; W fr**
351 Brent Car 25
- Corto, G-8; S fr**
1130 W First Car 33
- Converse, (Bairdstown); W**
fr El Sereno 1 blk S of
Huntington Dr Car 19
- Corydon Dr, H-8; S fr**
960 W 8th W of Figueroa
Car 20
- Cosmo, B-1; S fr**
6370 Hollywood Blvd Car 13
- Cota, K-14; W fr**
1050 S Indiana Car 18
- Cottage Home, F-10; W fr**
1000 N Broadway Car 9
- Cottage Pl, I-7; fr**
840 W 9th Car 35
- Council, F-8; W fr**
305 Lake Shore Car 22
- Country Club Dr, H-3; W fr**
1251 S Western Av Car 39
- Court, G-9; W fr**
150 N Main Car 15
300 to 2200 Car 25
- Court Circle, G-9; fr**
1000 Court Car 25
- Courtland, I-6; N fr**
1410 W 16th Car 12
- *Courtney Av; N fr 1 blk**
S of Hollywood Blvd 1
blk W of Stanley Av Car 13
- Cove Av, C-8; N fr**
2200 N Alvarado Car 22
- Covert Pl, H-7; W fr**
1100 Albany Car 36
- Crandall, F-6; NE fr**
290 S Carondelet Car 3
- Crenshaw Blvd, J-1; S fr**
4500 Wilshire Car 23
1300 Pico Car 39
1900 Washington Car 30
2600 W Adams Car 32
- *Crescent, A-15; E fr**
Av 62 N of Pearl Car 31
- *Crescent Heights Blvd,**
C-O; N fr S Monica Blvd
3 blks W of Fairfax Car 13
- *Crestmore Pl, A-10; fr**
Verdugo Rd 1 blk E of
Ferndale Av Car 15
- Crest Way, A-1; NW fr**
Willette Av 1 blk W of
Vine Car 13
- Crestwood Ter; 1 blk W of**
Eagle Rock Av bet Crest-
wood Way and Buena
Vista Ter Car 15
- *Crestwood Way; W fr**
Eagle Rock Av Car 15
- *Crites; E fr**
Eagle Rock Av Car 15
- Crittenden, D-7; fr**
2500 Berkeley Av Car 22
- Crocker, N-7; S fr**
520 E Third Car 27
500 Fifth Car 23
700 Seventh Car 18
1200 12th Car 32
4400 E Vernon Car 11
- Crockett, N fr Manchester**
4 blks W fr Alameda Car 32

Cromwell , A-5; W fr Wayne Av 1 blk N of Los Feliz Blvd Car 13	Dacotah , K-12; S fr 3100 E First Car 3 400 Fourth Car 27 900 Stephenson Car 18
* Cronus , (Sierra Park); W fr Farnsworth 1 blk S of Edna Car 19	Dahlia Av , C-7; W fr Micheltorena N of Effie Car 13
* Crosby Pl , F-9; s fr 1020 Kensington Rd Car 1	Dake , B-15; E fr 300 E Av 59 Car 31
Cross , H-13; N fr Harrison E of Soto	Dalton Av , K-4; S fr 1850 W Adams Car 32 3200 Jefferson Car 38 4400 Vernon Car 26
* Crowell Criele , A-15; S fr Monte Vista 1 blk E of Av 61 Car 10	Daly, North , E-12; fr 2600 N Broadway Car 31
Crown Hill Av , G-8; W fr 320 S Boylston Car 1 1200 to 1700 Car 1	Daly, South , F-12; fr 2600 N Broadway Car 31 100 to 900 Car 31
Crystal , B-9; E fr Partridge Car 22	Damon , K-11; E fr 1300 Lemon Car 17
Cudaby , D-15; E fr Lomitas Dr N of Carnegie Car 19	Dana , J-5; W fr 2610 S Vermont Av Car 27
Culver Dr , D-6; NW fr 3650 Sunset Blvd Car 13	* Danae Dr , D-9; NW fr Boylston 2 blks N of Effie Car 13
Cumberland Av , C-6; E fr Talmadge Car 13	Dartmouth , F-7; W fr 200 N Alvarado Car 33
Cummings, North , I-12; fr 2000 E First Car 3 500 Brooklyn Car 35	Darwin Av , F-12; E fr 500 Douillard Car 9
Cummings, South , I-12; fr 2009 E First Car 3 400 Fourth Car 27	* Date , G-10; N fr 300 Macy Car 35
Curlew , A-1; S fr Cahuenga N of Primrose Av Car 13	Dauphin , E-10, (n.o.m.); N fr Effie nr Davis Car 9
Curran , C-9; fr 2444 Echo Park Av Car 12	Davis, D-10 ; N fr Effie nr Bishop Car 9
* Curson Av ; S fr 7600 S Monica Blvd Car 7	Dawn , K-13; W fr 1000 Euclid Av Car 27
Curtis , E-10; W fr Davis 1 blk N of Effie Car 13	Dawson , F-7; N fr 1530 Council Car 22
Curtis , F-10; N fr Hawley W of Cottage Home Car 9	Dayton Av , D-11; E fr 500 W Av 20 Car 15 2000 to 3700 Car 15
Custer Av , G-9; N fr 1050 Temple Car 25	Deane , C-7; W fr Redesdale Av Car 13
* Cypress ; W fr Vineyard Av 1 blk S of W Adams Car 32	Deane Av , H-1; N fr 4600 W Pico Car 39
Cypress Av , D-11; NW fr Leon 2 blks N of Av 28 Car 15	Deatur , J-10; S fr 1800 E 7th Car 18
500 to 1600 Car 8	Deeble , C-7; N fr Redcliffe 1 blk W of Redesdale Av Car 13
* Cynthia Av ; S fr W Pico 7 blks W of Cienega Av Car 37	Delaware Av , H-1; N fr Pico W of Algoma Av
Cyril Dr , B-2; N fr 6150 Hollywood Blvd Car 13	Delaware Dr , H-1; fr 4400 W Ninth Car 36
	Delay Dr , E fr San Fernando Rd Car 8
	Delmar Av , C-6; W fr 1390 Hyperion Av Car 13
	Del Norte , C-12; N fr Isabel Av SW fr Av 37 Car 15

- Delong, I-7; S fr**
1000 W Pico Car 39
- DeLongpre Av, C-4; fr**
1400 Normandie Car 13
5000 to 7000 Car 13
- Delphi, K-15; S fr** Percy 4
blks E of Indiana Car 18
- Del Rio, C-11; NW fr** Maceo
1 blk N of Isabel Car 8
- Del Rio Av, C-11; NW fr**
Sausalito Av W of Sil-
ver Lake Blvd
- Delta, D-8; fr**
1600 Echo Park Av Car 12
- Denker Av, K-3; S fr**
1660 W Jefferson Car 38
3900 39th Car 26
4400 Vernon Car 26
5800 Slauson Car 15
- Denver Av, Q-5; S fr**
600 W Slauson Car 29
- *Dennison Villa, G-12; E fr**
Workman bet Alhambra
& Mission Rd Car 9
- *Detroit Av; S fr**
7150 S Monica Blvd Car 7
- Dewey, H-4; S fr**
3000 San Marino Car 36
- Dexter, A-13; N fr**
Mendota Av W of Av 50
Car 15
- Diamond, G-9; fr**
200 N Figueroa Car 33
- Diana, F-5; W fr**
350 Westmoreland Car 4
- Dickens, B-10; E fr**
Verdugo Rd at Glassell
Av Car 8
- Dillon, North, E-6; fr**
3200 W First Car 3
400 Temple Car 25
1000 Sunset Car 13
- Dillon, South, F-6; fr**
3200 W First Car 3
- Ditman, J-15; N & S fr**
3900 E First Car 3
- Division, 10-B; NE fr** San
Fernando Rd 1 blk S of
Cazador Car 15
- *Dix, A-1; E fr**
2000 N Cahuenga Av Car 13
2730 Wabash Av Car 17
- Robinson, H-14; NE fr**
- *Dockweiler, H-1; W fr** ½
blk E of Deane Av 1 blk
N of W Pico Car 39
- Dolores; E fr** San Fernando
Blvd N of Treadwell Car 32
- Donaldson, D-9; W fr**
2300 Avon Car 12
- Doris, K-14; S fr**
Percy E of Indiana Car 3
- Dorsey, M-9; fr**
1450 E 39th Car 32
- Douglas, F-8; N fr**
1415 W First Car 33
600 to 1200 Car 1
- Douillard, F-11; S fr**
1766 Mozart Car 9
- *Dover; W fr**
Seneca Car 22
- Downey Rd, K-15; S fr**
Aliso Av Car 18
- Dracena Dr, B-5; N fr**
4600 Franklin Av Car 13
- *Dryden Pl, F-7; NE fr**
Temple W of Alvarado Car 25
- *Drysdale; N fr**
Huntington Dr Car 19
- Duane, C-8; W fr**
1930 N Alvarado Car 22
- Duarte, O-10; fr**
1750 E 55th Car 31
500 N Alameda Car 31
- *Dugas Alley, D-12; N fr**
Livingston 1 blk E of Av
26 Car 11
- Duke, E-14; W fr**
3900 Mission Rd S of N
Broadway Car 9
- Dundas, I-4; E fr**
700 N Indiana Car 35
- *Dundee Dr; W fr**
N Commonwealth 3 blks
N of Los Feliz Car 13
- *Eagle, J-13; E fr** ½ blk
W of Mott 1 blk S of 4th
Car 11
- Eagle Av, (formerly Wil-**
cox), I-11; E fr Car 27
450 Pecan Car 27
- *Eagle Rock Av, W fr**
200 N Av 66 Car 15
- Earl, C-8; E fr**
Ivanhoe N of Cove Car 22
- Easterly Dr, H-1; S fr**
Wilshire Blvd Car 36
- Eastern Av, I-15; E fr**
Rowan N of Brooklyn Car 4
- Eastlake, North, E-13; fr**
3200 N Broadway Car 9
- Eastlake, South, A-13; fr**
3200 N Broadway Car 9
100 to 1000 Car 9
- East Side Blvd, I-14; fr**
400 N Evergreen Car 35

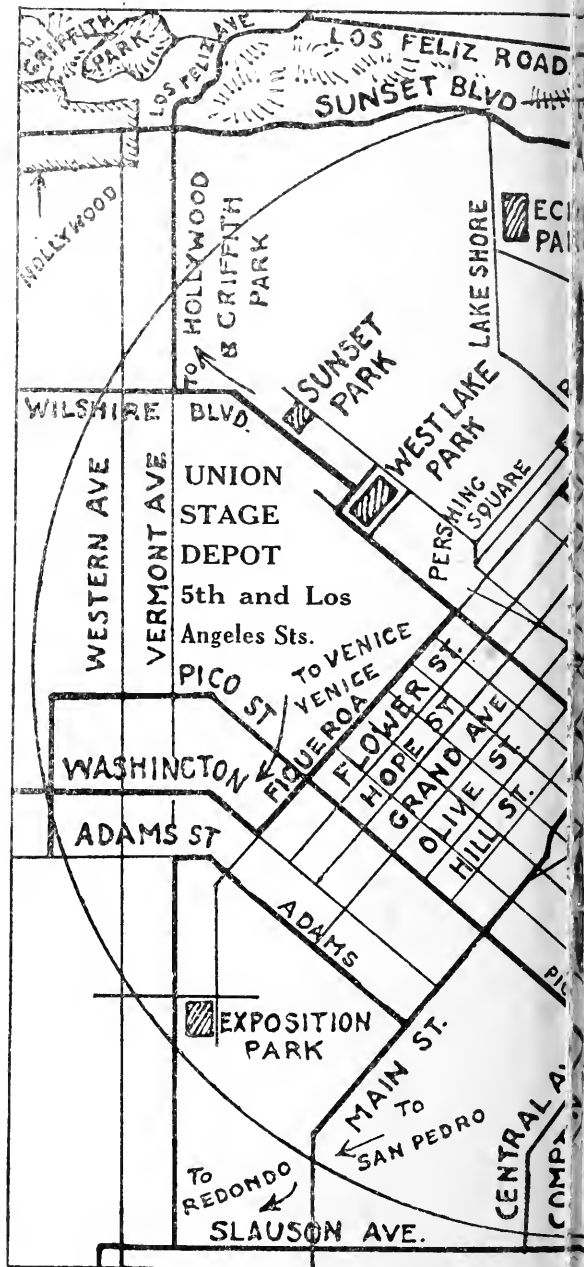
Eaton Av, I-10; S fr 5250 Hollywood Blvd	Car 13	2400 Santa Fe	Car 17
Ebey Av, C-15; N fr Pullman Av	Car 31	Eighth, West, G-2; fr 800 S Main	Car 15
Echandia, H-12; fr 1600 Pleasant Av	Car 3	200 Spring	Car 26
500 Brooklyn	Car 35	300 Broadway	Car 39
Echo, B-14; E fr 4970 Pasadena Av	Car 31	400 Hill	Car 20
Echo Park Av; E-8; fr N fr 500 Temple	Car 25	500 Olive	Car 20
1000 Park Av	Car 12	600 Grand	Car 20
1600 Delta	Car 12	700 Hope	Car 20
1800 Effie	Car 12	800 Flower	Car 20
1900 Avalon	Car 12	900 Figueroa	Car 30
2400 Donaldson	Car 12	1000 to 2200	Car 20
2500 Vestral	Car 12	2300 to 4000	Car 35
.... Landa	Car 12	Eighth Av, J-1; S fr W Washington	Car 30
Edendale Pl, C-8; E fr 2220 Ivanhoe N of Cove		Eighteenth, East, K-8; fr 1800 San Pedro	Car 36
Edgecliffe Dr, D-6; fr 3700 Sunset Blvd	Car 13	1000 Griffith	Car 11
*Edgehill, A-14; NE fr Av 59 & Aldama	Car 10	1300 Central	Car 26
Edgemont, C-4; N fr 4375 Melrose	Car 3	Eighteenth, West, I-3; fr 1800 S Main	Car 15
1100 S Monica	Car 7	300 Grand	Car 9
1700 Hollywood	Car 13	500 Flower	Car 26
Edgeware Rd, East, F-9; E fr 1300 Court	Car 25	600 Figueroa	Car 30
500 Temple	Car 25	700 to 2000	Car 30
600 to 1000	Car 1	Eighteenth Pl, I-0; W fr West Blvd 1 blk S of W	Car 30
Edgeware Rd, West, F-8; fr 1000 Douglas	Car 1	18th	Car 30
Edison, D-15; E fr McKenzie Av	Car 17	Eightieth, East, R-6; E fr 8000 San Pedro	Car 14
Edmund, B-2; W fr 1850 Gower	Car 13	Eightieth, West, R-7; W fr 8000 S Main	Car 14
*Edna, (Sierra Park); W fr Farnsworth Av 4 blks S of Huntington Dr	Car 19	500 to 1500	Car 29
Edward Av, A-9; E fr Fernando Blvd 1 blk N of Hallett	Car 13	Eighty-first, East, to 89th; S-7	Car 14
Edwin, L-11; fr 2500 Santa Fe Av	Car 17	Eighty-first, West, to 89th; S-6	Car 29
Effie, E-9; NW fr 1700 Brooks Av		El Capitan, K-14; E fr 1100 Experanza	Car 18
500 to 1200	Car 9	El Centro, C-2; N fr 5700 Temple	Car 23
1300 to 1800	Car 12	1100 S Monica	Car 7
1900 to 2300	Car 22	1700 Hollywood	Car 13
2400 to 3000	Car 13	*El Centro Pl; N fr 7000 Hollywood Blvd	Car 13
Eighth, East, K-10; fr 800 S Main	Car 15	Elden Av, H-5; S fr 2730 San Marino	Car 35
400 Maple Av	Car 30	1000 Tenth	Car 36
700 San Pedro	Car 36	1300 Pico	Car 39
800 to 1200	Car 18	Elder, (n.o.m.); E fr 900 N Av 65	Car 2
1300 Central	Car 26	Eldred, B-13; S fr 622 W Av 50	Car 15
1700 Alameda	Car 31	Eleanor Av, D-2; W fr 1050 Gower	Car 7
		Electa Dr, E-9; N fr Effie 2 blks W of Boylston	Car 13
		Electric, B-8; E fr McCreedy Av	Car 22

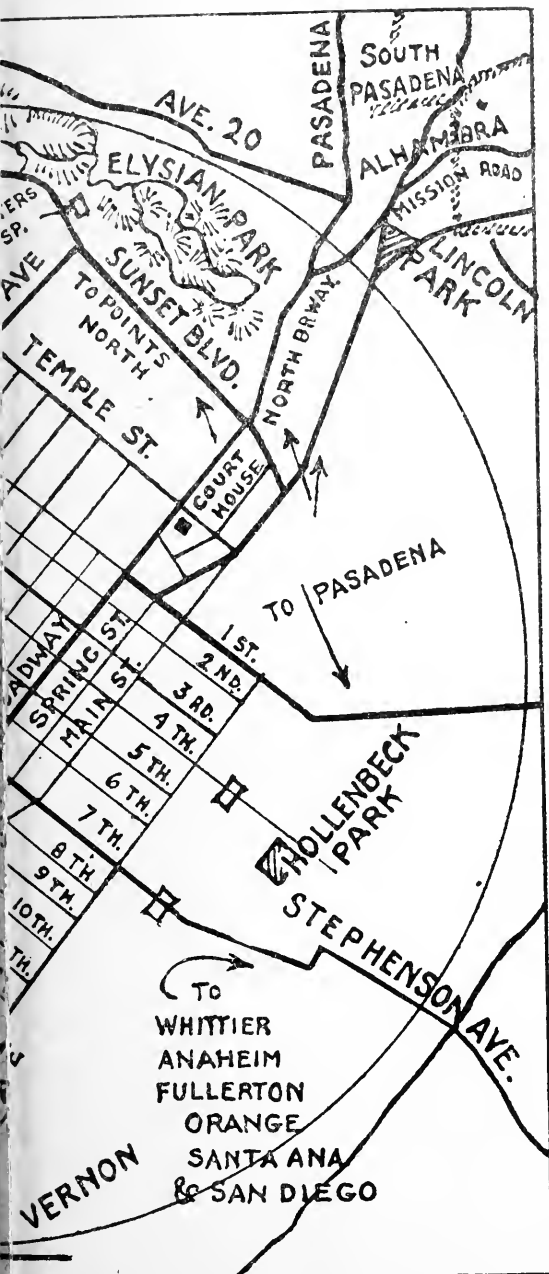
- Elevado, D-7; N fr**
Elza nr Sunset Blvd Car 13
- Eleventh Av, J-1; S fr**
W 23rd Car 12
- Eleventh, East, K-11; fr**
1100 S Main Car 15
400 Maple Av Car 30
700 San Pedro Car 36
1000 Stanford Car 11
1300 Central Car 26
2400 Santa Fe Car 17
- Eleventh, West, H-13; fr**
1100 S Main Car 15
200 Hill Car 32
300 Olive Car 36
400 Grand Car 9
500 Hope Car 36
700 Figueroa Car 30
2000 Westlake Car 36
2100 Alvarado Car 36
.... Hoover Car 36
3100 Kingsley Car 36
.... Westerly Dr Car 39
- *Elgin, A-15; E fr**
500 N Av 63 Car 2
- *Eliot; E fr**
Verdugo Rd Car 8
- Elizabeth, G-10; W fr**
800 Date Car 35
- Elk Av, D-7; fr**
3500 Sunset Blvd Car 13
- Elkins, C-15; E fr**
Lomitas Dr Car 17
- *Ellendale Pl, J-5; fr**
fr
1526 Washington Car 30
2600 W Adams Car 32
- Ellett Pl, E-6; N fr**
3200 Bellevue Av Car 25
- Ellita Pl, B-14; E fr**
5225 Pasadena Av Car 31
- Ellsworth, E-6; W fr**
715 N Dillon Car 25
- Elm, C-10; E fr**
San Fernando Rd 2 blks
N of Arvia Car 8
- El Molino, H-4; S fr**
3300 W Ninth Car 35
- Elmoran, D-8; E fr**
Allesandro Av S of Los
Feliz Car 22
- El Moro Dr, D-13; fr**
Von Keithian Av SE of
Av 33 Car 11
- Elmwood Av, E-3; W fr**
450 Western Av Car 4
- Elmyra, F-11; E & W fr**
1300 N Main Car 9
- El Paseo, L-14; S fr**
3850 Stephenson Av Car 18
- El Paso Walk, J-3; N fr**
1657 W 24th Car 32
- *El Reno, L-13; S fr**
Hollenbeck Av 3 blks E of
Lorena Car 11
- *El Sereno Av, (Bairds-
town); S fr**
Carnegie 1
blk E of Locke Av Car 19
- Elsinore, E-7; fr**
1200 N Alvarado Car 13
- Elthea, C-11, E fr**
900 Cypress Av Car 8
- *Elwood Av; W fr**
Compton 2 blks S of Florence
Car 31
- Elwood, K-10; S fr**
2100 E 9th Car 31
- *Elyria Dr; W fr**
San Raphael Av Car 15
- Elysian Dr, E-9; NW fr**
San Raphael Av Car 15
- Elysian Park Av, E-9; fr**
1575 Sunset Blvd Car 13
- Elysian Park Dr, D-9; N fr**
Elysian Pk Av 1 blk E of
Sunset Blvd Car 13
- Elza Av, D-7; N fr**
3450 Sunset Blvd Car 13
- Emerald, G-8; SW fr**
1230 W Second Car 1
- Emerson, H-13; fr**
1000 N St Louis Car 17
- *Emerson Walk; S fr**
Roosevelt Dr 2 blks W of
York Blvd Car 10
- *Emesco Pl, E-15; E fr**
Converse 1 blk N of Santa
Maria Car 31
- Emma Av, E-13; E fr**
200 N Thomas Car 9
- Emmet Ter, B-1; W fr**
2000 Whitley Car 13
- Enterprise, K-10; E fr**
1200 Lawrence Car 17
- Entrance Dr, G-7; W fr**
550 Columbia Car 23
- Esmeralda, E-14; W fr**
Huntington Dr Car 17
- Esperanza, K-14; S fr**
3600 E 6th Car 18
- Essex, K-14; S fr**
1200 E 14th Car 26
- *Estará Av, A-10; fr**
Verdugo Rd N of
Av 53 Car 8
- Estrada, K-12; W fr**
1250 Camulos Car 18
- Estrella Av, J-6; fr**
710 W Washington Car 26
- Estudillo Av, J-14; S fr**
3450 E 4th Car 27

Etta, C-12; SW fr Monterey at Andalusia Car 15	*Fairmount Way; E fr Eagle Rock Av Car 15
Ettrick, A-7; W fr Hyperion Av Car 22	Fairview Av, H-12; N fr Bridge E of Prospect Pl Car 35
*Eucalyptus; N fr Alger near Parkdale Car 22	*Fairview Ter; S fr Strickland Av Car 15
Euclid Av, J-13; S fr 3000 E Fourth Car 27	*Faith; E fr 2700 Santa Fe Av Car 17
Euclid Pl, K-13; W fr 575 Euclid Av Car 27	*Fanette; E fr 750 N Alameda Car 35
*Eugene; E fr Mountain View Av 3 blks S of Brooklyn Av Car 4	Fanning, C-8; N fr 2400 Duane Car 22
Eunice Av, A-15; W fr N Av 63 Car 2	Fargo, C-8; W fr 2057 N Alvarado Car 22
Eva Ter, E-13; N fr Pomona Av Car 9	Farmer, G-8; E fr 250 Lucas Car 33
Evans, E-13; N fr Hyperion Av Car 13	*Farnam; S fr Baltimore W fr Av 50 Car 10
Everett Pl, F-9; E fr 1000 Boylston Car 13	*Farnsworth Av; S fr Na- varro 1 blk E of Lifur Car 19
Evergreen, North, I-13; fr 3000 E First Car 3 400 Brooklyn Car 5 1000 Fairmount Car 5 Wabash Car 5 Marengo Harrison	Farrar, G-12; S fr 1650 S Griffin Av Car 9
Evergreen, South, J-13; fr 3000 E First Car 3 400 Fourth Car 27 600 to 1200 Car 18	Fawn Av, D-7; N fr 2800 Reservoir Car 13
Ewing, C-8; fr 2000 N Alvarado Car 22	*Fayette; W fr 6300 Branch Car 15
Exeter, C-7; W fr Redesdale Av Car 13	Fedora, H-4; S fr 3200 W 8th Car 35
Exposition Blvd, L-3; fr 3600 S Hope Car 9 500 Flower Car 9 1000 Vermont Car 26 1300 Normandie Car 26 1600 Western Car 26 Young Av	Fellowship Parkway, C-9; E fr Tropico Av Car 22
Ezra, J-13; S fr 3200 E Fourth Car 27	Fenn, E-13; W fr 600 N Thomas Car 9
Factory Pl, J-10; E fr 550 S Alameda Car 18	Ferguson Alley, H-10; E fr 500 N Los Angeles Car 31
Fairfax Av, C-0; N fr S Monica Blvd W of Gardner Car 13	*Fern Dr; fr E Rosehill Dr near Amethyst Car 17
Fairfield Av, A-1; N fr Odin near Highland Car 13	Fern Pl, E-15; W fr Huntington Dr N of Tur- quoise Car 17
Fairman, D-8; N fr Lilac Ter Car 22	*Ferndale Av; E fr Alsaco Av S of W Adams Av
*Fairmont, A-15; E fr Mt Royal Av 1 blk N of Rochester Car 10	Ferwood Av, C-3; W fr Serrano Av S of Sunset Blvd Car 13
Fairmount, H-13; E fr 900 N Soto Car 35	*Ferrara; SE fr San Pas- qual 3 blks N of Pearl Car 31
	Fickett, North, I-13; fr 2600 E First Car 3 400 Brooklyn Car 35
	Fickett, South, K-12; fr 2600 E First Car 3 400 Fourth Car 27
	Fifth Av, J-2; S fr W 8th Car 36
	Fifth, East, J-14; E fr 500 S Main Car 23 234 Maple Av Car 30 500 San Pedro Car 36

600 to 1000	Car 23	Fifty-fourth, West, O-1; fr	
1100 to 3700	Car 27	5400 S Main	Car 20
Fifth, West, H-9; fr		300 Moneta Av	Car 15
500 S Main	Car 23	800 Hoover	Car 29
200 Spring	Car 26	1000 Vermont	Car 27
300 Broadway	Car 39	1100 to 2500	Car 15
400 Hill	Car 32	Figueroa, North, G-9; fr	
500 Olive	Car 23	900 W First	Car 33
600 Grand	Car 23	400 Temple	Car 1
900 Figueroa	Car 23	600 Sunset Blvd	Car 13
1000 to 5000	Car 23	900 College	Car 1
Fifteenth Av, O-1; S fr		1000 Ramono	Car 1
W 53rd	Car 8 Beaudry	Car 1
Fifteenth, East, I-4; fr		Figueroa, South, J-7; fr	
1500 S Main	Car 15	900 W First	Car 33
400 Maple Av	Car 30	200 to 500	Car 22
700 San Pedro	Car 36	600 6th	Car 30
1000 Griffith	Car 11	700 to 2000	Car 30
1300 Central	Car 26	2100 to 4800	Car 9
1700 Long Beach	Car 31	5000 to 9000	Car 29
2400 Santa Fe	Car 17	Finlayson, I-15; N fr	
Fiftieth, East, N-8; fr		4123 Hammel	Car 4
5000 S Main	Car 20	Finley Av, B-9; E fr	
300 Wall	Car 30	2000 N Vermont Av	Car 13
600 S Park	Car 36	Firman, F-8; S fr	
1100 Central	Car 26	1230 Temple	Car 25
1400 Ascot Av	Car 32	First Av, O-2; S fr	
1700 Long Beach	Car 31	W 48th	Car 9
Fiftieth, West, J-8; fr		First, East, I-13; fr	
1500 S Main	Car 15	100 Main	Car 3
200 Hill	Car 32	200 to 4500	Car 3
300 Grand	Car 9	First, West, E-2; fr	
600 Figueroa	Car 30	100 Main	Car 3
700 Georgia	Car 27	200 Spring	Car 9
2200 to 2600	Car 39	300 Broadway	Car 9
Fiftieth Pl, East, N-9; E fr		400 Hill	Car 1
Morgan Av to Long		500 Olive	Car 33
Beach Av	Car 31	600 Grand	Car 33
Fiftieth Pl, West, N-5; W fr		900 Figueroa	Car 33
500 S Hoover	Car 29	1100 Beaudry	Car 33
Fiftieth, West, N-5; fr		2000 Westlake	Car 33
5000 S Main	Car 20	2600 Rampart	Car 3
300 Moneta Av	Car 15	3400 Hoover	Car 3
800 Hoover	Car 29	3600 Vermont	Car 3
1000 Vermont	Car 27	3800 Western	Car 4
1100 to 2000	Car 9	4000 Plymouth	Car 23
51st, East, to 59th, East		Firth Av, C-6; W fr	
Same cars as W 54th		Golden Gate Av	Car 13
Fifty-first Pl, N-8; W fr		*Fisher; N fr	
Vermont S of 51st St		Meridian	Car 15
Fifty-second Pl, N-8; E fr		Fisher, I-15; (Belvedere);	
Hoover S of 52d St		E fr Hazard	Car 3
Fifty-third Pl, M-6; fr		Fitch, B-0; N fr	
4350 S Main	Car 26	Bonita Ter	Car 13
Fifty-fourth, East, O-1; fr		*Fithian Av, E-15; S fr	
5400 S Main	Car 20	Gambier 1 blk W of Fl	Car 19
300 San Pedro	Car 30	Sereno	Car 19
600 S Park	Car 36	Fleming, C-6; N fr	
800 to 1100	Car 26	4150 Fountain	Car 13
1400 to 1500		Fletcher Dr, fr	
1700 to 1800	Car 31	San Fernando Rd	Car 8
.... Santa Fe Av			
.... Pacific Blvd			

*Flora Av, E-13; E fr		Fortuna, O-9; S fr	
400 N Alta	Car 9	1600 E 53d	Car 31
Floral Dr, I-14; E fr		Forty-first Dr, M-6; W fr	
N Indiana	Car 4	4179 So Figueroa	Car 9
Florence Av, K-15; E fr		Forty-first, East, to 49th, East	
Indiana N of Stephenson	Car 18	Same cars as East 40th	
Florence Av, East, Q-8; fr		Forty-first, West, to 46th, West	
7200 S Main	Car 14	Same cars as West 40th Pl	
Florence Av, West; fr		Forty-first Pl, M-6; W fr	
7200 S Main	Car 14	4150 Moneta Av	Car 9
800 Hoover	Car 29	Forty-seventh Pl, M-6; E fr	
900 Vermont	Car 27	S Main S of 47th	
Florida, H-7; W fr		Forty-seventh, West, - to 49th, West	
850 Francisco	Car 20	Same cars as West 48th	
Florizel, D-14; E fr		Forty-eighth, East, N-7; E fr	
Reynolds 2 blks N of Mercury	Car 19	fr 4800 S Main	Car 20
Flower, North, G-9; fr		Forty-eighth, West, N-3; fr	
800 W First	Car 33	4800 S Main	Car 20
Flower, South, S-6; fr		300 Moneta	Car 15
800 W First	Car 33	800 Hoover	Car 9
300 Third	Car 1	1100 Vermont	Car 27
600 Sixth	Car 23	1200 to end	Car 9
700 Seventh	Car 3	Forty-eighth Pl, N-8; E fr	
800 Eighth	Car 27	Hooper S of 48th	Car 32
900 Ninth	Car 35	Forty-ninth Pl, East, N-9; E fr	
1900 Washington	Car 26	McKinley S of 49th	Car 26
2300 23d	Car 26	Forty-ninth Pl, West, N-8; W fr	
2900 39th	Car 9	Figueroa S of 49th	Car 28
4300 43d	Car 16	Forty-second Pl, M-6; W fr	
.... 59th		4250 S Main	Car 26
Folsom, H-13; E fr		Forty-third Pl, M-6; fr	
346 Cornwell	Car 35	4350 S Main	Car 26
Foothill Dr, A-2; E fr		Brooklyn Av.	Car 4
2000 N Bronson N of Franklin Av	Car 13	Foster, K-6; S fr	
Ford, A-13; W fr		W 30th	Car 26
600 W Av 54	Car 15	Fountain Av, C-1; W fr	
Forest Av, I-13; N fr		Childs at Landa	Car 13
Brooklyn Av 1 ¹ / ₂ blk W of Evergreen	Car 35	4150 Sunset Blvd	Car 13
*Formosa; N fr		4300 to 5000	Car 25
7200 Sunset Blvd	Car 13	5000 to 7500	Car 7
Fort Moore Pl, G-10; W fr		Fourth Av, J-2; S fr	
500 N Broadway	Car 1	W Ninth	Car 36
Fortieth, East, M-7; fr		Fourth, East, I-12; fr	
4000 San Pedro	Car 20	400 S Main	Car 36
300 Wall	Car 30	400 San Pedro	Car 36
600 S Park	Car 36	700 Central	Car 26
1100 Central	Car 26	800 to 3500	Car 27
1400 Ascot	Car 32	... Indiana	
Fortieth, West, M-7; W fr		4300 Laguna	Car 4
1000 Vermont Av	Car 13 Downey Rd	Car 18
Fortieth Pl, M-5; W fr			
4000 S Main	Car 20		
300 Moneta	Car 15		
800 Hoover	Car 9		
1100 Vermont	Car 27		
1200 to end	Car 8		





Fourth, West, F-5; fr		Fresno, South, J-14; fr	
400 S Main	Car 36	3200 E First	Car 3
200 Spring	Car 26	400 Fourth	Car 27
300 Broadway	Car 39	900 Stephenson	Car 18
400 Hill	Car 32	Friend Av, fr	
500 to 1400	Car 1	7800 S Monica Blvd	
2600 to 4000	Car 4		Car 7
Fourteenth Av, O-1; S fr		*Frontenac, C-12, N fr	
W 52d	Car 8	West Av 43	Car 15
Fourteenth East, K-10; fr		*Fruitland Av, N-12; E fr	
140 S Main	Car 15	Santa Fe Av 1 blk S of	
40 Main Av	Car 30	E 51st	Car 11
700 Santa Fe	Car 36	*Fuller Av, fr	
1000 Griffith	Car 11	7300 Sunset Blvd	Car 13
1300 Central	Car 26	Gabriel, B-10; N fr	
1700 Long Beach		Effie N of Reposa	Car 9
2100 Elwood		Gage, J-15; fr	
.... Santa Fe Av		4300 E First	Car 4
Fourteenth, West, I-5; fr		Gage Av, H-3; E fr	
1400 S Main	Car 15	975 Western Av	Car 36
200 Hill	Car 32	*Gainsborough Av; fr	
400 Grand	Car 9	2400 N Vermont	Car 13
500 to 2200	Car 39	Galena, E-14; N fr	
Francis Av, G-5; W fr		Tourmaline	Car 17
850 S Hoover	Car 35	Gallardo, H-11; N fr	
Francisco, I-7; S fr		1201 Macy	Car 35
1000 W 7th	Car 3	Galveston, E-8; W fr	
*Frank Ct, I-9; S fr		Quintero N of	
225 W Fourth	Car 36	Sunset Blvd	Car 12
Frankie, I-15; N fr	½ blk	*Gambier, E-15; W fr	E 1
S of Michigan Av	1 blk	Sereno Av 3 blks	S of
E of Records	Car 4	Huntington Dr	Car 19
Franklin Av, B-0; W fr		Ganahl, I-13; N fr	
St. George, near Tracy		2513 Brooklyn	Car 35
4000 to 7000	Car 13	*Garden Av; E fr	
*Franklin Circle, D-1; W fr		Brand Blvd	Car 22
2000 Vine	Car 13	*Gardner Av; fr	
*Franklin Ct, H-9;		7500 S Monica Blvd	Car 7
S fr 240 Court	Car 25	Garey, I-10; S fr	
Franklin Pl, B-1; E fr		800 E First	Car 3
Highland at Franklin Av		Garfield Pl, B-3; fr	
Frederick, B-10; E fr		5550 Hollywood Blvd	Car 13
San Fernando Rd	Car 8	*Garibaldi Dr, N fr	Lilac
4900 Pasadena Av	Car 31	Ter 1 blk E of Boylston	Car 13
*Fredonia, C-13; NE fr		Garland, H-7; S fr	
*Fredrico (Pelvedere), I-14;		1224 W 7th	Car 3
E fr Indiana bet 1st and		Garnet, K-12; E fr	
Brooklyn Av	Car 4	1100 S Boyle	Car 18
Fremont Av, North, G-9; fr		*Garrison Dr; NW fr	Sum-
1000 W First	Car 33	ter Dr 1 blk W of York	Car 10
400 Temple	Car 25	Bldv	Car 10
Fremont Av, South, H-8; fr		*Garvanza, A-15; N fr	Park
1000 W First	Car 33	Terrace 1 blk E of Av 63	Car 10
300 Third	Car 1		
600 Sixth	Car 23	Gates, F-13; fr	
Fremont Pl, H-1; S fr		3300 N Broadway	Car 9
5000 Wilshire	Car 36	Geneva, F-5; W fr	
French Av, D-12; fr		325 S Hoover	Car 20
3600 Marmion Way	Car 15		
Fresno, North, I-14; fr			
3200 Malabar	Car 35		

- George, E-13; E fr**
224 N Hancock Car 9
- George, L-11; E fr**
2600 Santa Fe Av Car 17
- Georgia, I-7; fr**
1000 W Ninth Car 27
1000 to 1800 Car 27
.... Washington
- Geraldine, L-9; S fr**
1600 E Adams Car 32
- Geranium Dr, B-13; NW fr**
Granada Car 15
- *Germain Av, (Sierra**
Park); S fr Shelby Av 1
blk E of Sierra Park Car 16
- Gertrude, I-12; fr**
1900 E Third Car 27
- Gibbons, F-11; fr**
1744 N Main Car 9
- Gillette, H-12; fr**
1500 Bridge W of
Echandia Car 35
- Gillig Av, E-13; E fr**
500 N Alta Car 9
- Girard Av, I-7; W fr**
1220 Georgia Car 29
(Closed bet Bonnie Brae
and Western)
1000 to end Car 39
- Gladys Av, J-9; S fr**
445 Central Av Car 26
500 E Fifth Car 23
700 Seventh Car 18
- Glassell Av, A-10; fr**
San Fernando Rd at
Verdugo Rd Car 8
- Glassell, F-6; W fr**
Benton Way N of W 1st
Car 15
- Gleason Av, I-13; E fr**
1509 S Mathews Car 3
2500 to 3500 Car 3
- Glen Albyn Dr, C-12; fr**
431 Isabel Car 15
- *Glenandale Av; E**
fr Eagle Rock Av Car 15
- Glenbrook, A-15; N fr Pearl**
3 blks E of San Pasqual
Car 31
- *Glencoe, I-1; W fr West**
Blvd 3 blks S of W 16th
Car 39
- Glendale Av, E-8; fr**
1900 Sunset Blvd Car 13
1400 to 2000 Car 22
- Glendale Av, (Glendale); N**
fr San Bernardo Rd S of
Brand Blvd
- *Glendower Av; W fr**
2500 N Vermont Car 13
- *Glen Eden; E fr**
Los Feliz Rd Car 22
- *Glen Ellen Pl, B-14;**
fr 250 E Av 52 Car 31
- Glen Green, (n.o.m.); fr**
Beechwood Dr Car 13
- *Glen Holly; fr**
Beechwood Dr Car 13
- Glenhurst Av, A-9; N fr**
Silver Lake Blvd 10 blks
W of San Fernando Rd
Car 22
- Glennmuir, C-13; E fr**
W Av 42 2 blks W of
Marmion Way Car 10
- Glenn Av, K-12; W fr**
1300 S Lorena Car 18
- *Glen Oak, NW fr Beech-**
wood Dr 1 blk N of Glen
Holly Car 13
- Glen Pl, (n.o.m.); N fr**
Neola Car 15
- Glenwood Av, C-12; N fr**
W Av 42 Car 15
- Gless, North, I-11; fr**
1600 E First Car 3
- Gless, South, I-11; fr**
1600 E First Car 3
400 Fourth Car 27
- Glidden Dr; NW fr Hender-**
son 2 blks W of Portola
Av Car 19
- *Glorietta Av, C-4; former-**
ly Winona Blvd N fr
5100 Hollywood Blvd
Car 13
- Golden Av, H-7; S fr**
1124 W 8th Car 20
- Golden Gate Av, D-6; fr**
3550 Sunset Blvd Car 13
- Goldsworthy, I-15; N fr**
Hammel Car 4
- *Gollita, I-0; W fr West**
Blvd, 1 blk S of W 17th
Car 12
- Gordon, C-2; N fr**
6000 Santa Monica Blvd
Car 13
- Gower, D-2; N fr**
6100 Rosewood Car 23
1100 S Monica Blvd
Car 7
1500 Sunset Blvd Car 13
1900 Franklin Car 13
- Gower, E-2; N fr**
5600 Rosewood Av Car 23
1100 S. Monica Car 7
1700 Hollywood Car 13
- Gower Dr, A-2; N fr**
6100 Franklin at
Gower Car 13

- Goytino Pl, G-10; W fr**
725 Casteler Car 9
- Grace Av, B-1; N fr**
6550 Franklin Car 12
- *Gracia; N fr**
Garden Car 22
- Gracita Pl, B-14; W fr W**
Av 53 Car 14
- Grafton, D-8; W fr**
1535 Echo Park Av Car 11
- Graham, D-12; fr**
3220 Griffin Av Car 10
- Gramercy Dr, H-3; S fr**
4000 W 8th Car 30
- Gramercy Pl, North, D-3; fr**
4400 West First Car 23
300 Temple Car 3
700 Melrose Car 3
- Gramercy Pl, South, H-3; fr**
4400 W First Car 23
100 to 600 Car 23
1000 Tenth Car 30
1300 Pico Car 17
1900 Washington Car 26
3400 Jefferson Car 32
2600 Adams Car 28
4400 Vernon Car 25
5800 Slauson Car 14
- Gramercy Park, J-3; E fr**
Gramercy Pl N of Adams Car 23
- Granada, C-11; E fr**
San Fernando Rd Car 5
- Granada Av, B-13; fr Av 50**
1 blk N of Monte Vista
- Grand Av, North, H-9; fr**
600 W First Car 31
300 Temple Car 24
600 Sunset Blvd Car 11
- Grand Av, South, L-6; fr**
600 W First Car 31
100 to 400 Car 31
600 Sixth Car 23
700 to 4000 Car 9
4200 42d Car 15
4300 43d Car 15
Closed to Slauson Car 15
Closed fr 59th to 84th
- Manchester Car 13
- Grand View, G-6; S fr**
2250 Miramar Car 31
600 Sixth Car 23
1000 Tenth Car 30
1300 Pico Car 17
- Grand View Av; E fr Moun-**
tain View Av 2 blks S of Brooklyn Car 18
- Grattan, H-6; S fr**
1560 W Ninth Car 33
- *Grape, R-10; N fr Man-**
chester 2 blks W of Alameda Car 31
- Green, A-14; N fr**
500 Hester Car 34
- Green Av, H-7; S fr**
1540 W 8th Car 29
- Greenwood Pl, A-5; fr**
2100 N Vermont Car 12
- Gregory Av, D-2; E fr**
Vine 3 blks N of Melrose Car 23
- *Greydon, I-1; W fr West**
Blvd 1 blk N of West 17th Car 12
- Griffin Av, North, D-13; fr**
2900 N Broadway Car 9
2600 to 4600 Car 10
- Griffin Av, South, F-12; fr**
2900 N Broadway Car 9
100 to 2500 Car 9
- Griffith Av, K-8; fr**
1000 E 14th Car 10
1400 to 4400 Car 10
- Grotto Av, D-12; E fr**
3200 Griffith Av Car 11
- Grover, I-5; N fr**
1700 Washington Car 30
- Guirado, J-13; E fr**
750 S Evergreen Car 18
- Haldale Av, K-14; S fr**
1800 W Adams Car 32
3400 Jefferson Car 38
4400 Vernon Car 26
5800 Slauson Car 15
- Hallett Av, B-10; E fr**
San Fernando Rd Car 8
- Hamilton Way, D-7; W fr**
Elza nr Sunset Car 13
- *Hamlet; N fr**
200 York Blvd Car 15
- Hammel, E-14; E fr**
400 N Rowan Car 4
- Hammond, H-12; W fr**
700 N Bailey Car 35
- *Hampton Av; W fr**
1250 Gardner Car 7
- *Hampton Ct; W fr**
950 N Western Av Car 7
- Hancock, North, E-13; fr**
3100 N Broadway Car 9
- Hancock, South, F-13; fr**
3100 N Broadway Car 9
100 to 700 Car 9
- *Hancock Walk, continua-**
tion of N Hancock
- Hardison Way, B-15; W fr**
Walnut Hill Av Car 31
- Harlem Pl, H-9; S fr**
150 W First to 7th Car 3

STREETS OF LOS ANGELES

41

Harold Av, J-15; W fr			
Bonnie Beach N of Viola			
	Car 18		
Harold Way, C-4; W fr			
1570 Normandie	Car 13		
*Harper Av; N fr			
S Monica Blvd	Car 7		
Harriet, L-11; S fr			
Butte E of Santa Fe			
	Car 17		
Harriman, D-13; S fr			
600 E Av 43	Car 11		
Harriman, D-15; N fr			
Huntington Dr	Car 17		
Harrington, H-3; W fr			
1150 Oxford Av	Car 36		
Harrison, H-13; E fr			
1080 N Soto	Car 17		
*Hart Av, A-10; S fr			
Verdugo Rd 1 blk E of Av 31	Car 8		
Hartford, G-8; S fr			
1460 W Fourth	Car 23		
Harvard Blvd, North, F-4; fr			
4100 W First	Car 23		
1100 S Monica	Car 7		
1700 Hollywood	Car 13		
Harvard Blvd, South, K-3; fr			
4000 W Second	Car 4		
1000 Tenth	Car 36		
1300 Pico	Car 39		
1900 Washington	Car 30		
2600 Adams	Car 32		
3400 Jefferson	Car 38		
4400 Vernon Av	Car 26		
8600 Manchester	Car 27		
*Harvard Walk, K-3; S fr			
Jefferson bet Denker & S Western Av	Car 38		
Harvey Av, E fr			
Redcliffe E of Kenilworth	Car 22		
Hastings Av, B-5; N fr			
Prospect Av	Car 13		
Hawick, C-7; W fr			
Redesdale Av	Car 13		
Hawley, F-10; S fr			
432 Cottage Home	Car 9		
Hawley Av, D-14; N fr			
Roberta Av	Car 17		
*Haworth Av; N fr			
Sunset Blvd 1 blk W of Fairfax	Car 13		
Hawthorne, B-0; fr			
1650 Highland	Car 13		
Hay Av, N fr			
S Monica Blvd	Car 7		
Hayden, E-11; now			
Barranca			
Hays Av, B-15; N fr			
E Av 59	Car 31		
*Hayvenhurst Dr, B-0; N fr			
S Monica Blvd 4 blks W of Fairfax	Car 7		
Hazard, I-15; N fr			
4250 Brooklyn	Car 4		
*Hazelwood Av; N fr			
York Blvd W of Av 47	Car 15		
*Hegyí Walk; W fr			
Reposa N of Effie, (Elysian Park)	Car 13		
*Helios Dr; NW fr			
Gower 4 blks N of Franklin	Car 13		
Heliotrope Dr, E-5; fr			
4000 Temple	Car 3		
400 Oakwood	Car 3		
700 Melrose	Car 3		
1100 S Monica	Car 7		
Hellman, D-15; N fr			
Cassatt Av	Car 17		
Hemlock, J-9; S fr			
1400 E 8th	Car 26		
*Henderson; W fr			
Portola Av 3 blks N of Huntington Dr	Car 19		
Henry, G-13; N fr			
1600 N Griffin	Car 31		
*Hercules Walk, D-9; E fr			
Attila Dr 1 blk N of Effie	Car 13		
Herkimer, B-7; N fr			
Rowena Av	Car 22		
*Hermon, A-15; E fr			
Av 57 3 blks E of Pas Av	Car 31		
Hewitt, North, H-10; fr			
Turner E of Alameda	Car 3		
Hewitt, South, I-10; fr			
700 E First	Car 4		
200 to 500	Car 27		
Hicks, North, I-14; fr			
3800 E First	Car 4		
300 Brooklyn	Car 35		
Hicks, South, J-14; fr			
3800 E First	Car 4		
Hidalgo, C-8; fr			
Edendale Pl E of Ivanhoe	Car 22		
*High, B-3; W fr			
Wilton Pl to N Bronson 1 blk N of Franklin			
*Highgate Av; N fr			
Shirley at N end of W Av 57	Car 15		
Highland Av, C-0; N fr			
6800 S Monica Blvd			
	Car 13		
1100 S Monica	Car 7		
1500 Sunset	Car 13		
1900 Franklin	Car 13		

- *Highland Ct, F-7; W fr**
 Belmont Av 1 blk N of Temple Car 25
- *Higman Av, C-0; E fr**
 350 Milton Car 7
- Hill, North, H-9; N fr**
 400 W First Car 12
 100 to 800 Car 12
- Hill, South, L-6; fr**
 400 W First Car 12
 200 Second Car 33
 300 Third Car 27
 400 Fourth Car 1
 500 Fifth Car 23
 600 to 1600 Car 32
 1700 to 4000 Car 15
 Closed to
 5800 Slauson Av
- Hill Dr, A-15; N fr Church**
 1 blk W of Av 64 Car 2
- Hill Pl, J-15; N fr**
 Aliso E fr Indiana
- *Hillandale Dr; E fr**
 575 Eagle Rock Av Car 15
- *Hillcrest Ct, B-0; S fr**
 Franklin Av W of Highland Car 7
- Hillcrest Dr, J-0; S fr**
 W Washington Car 30
- Hillcrest Rd, B-0; N fr**
 6850 Franklin Car 13
- Hillhurst Av, C-5; formerly**
 Maubert; fr
 4500 Clayton Car 13
- *Hillhurst Dr; SE fr**
 2500 N Vermont Car 13
- *Hillside Av; W fr**
 2100 La Brae Car 13
- Hillside Dr, E-12; S fr**
 440 E Av 28 Car 11
- *Hillsdale Dr, (Sierra Vista); N fr**
 Huntington Dr
 1 blk W of Locke Av Car 19
- Hilton Ct, J-9; N fr**
 960 E Tenth Car 26
- Hobart Blvd, North, D-4; fr**
 4100 W First Car 4
 1100 S Monica Car 13
 1500 Sunset Blvd Car 13
- Hobart Blvd, South, M-3; fr**
 4100 W First Car 4
 1000 Tenth Car 36
 1300 Pico Car 39
 1900 Washington Car 30
 2600 Adams Car 32
 3400 Jefferson Car 38
 4400 Vernon Av Car 26
- Hobart Pl, E-3; S fr**
 4570 Oakwood Car 4
- Hillvale Pl, K-15; S fr**
 University E of Arcadia Car 18
- Hoff, F-11; W fr**
 Av 18 at Pasadena Av Car 11
- Holgate Sq, E-13; E fr**
 3700 N Broadway Car 9
- Holland Av, A-13; N fr**
 5250 Granada Car 10
- *Holland; N fr**
 S Monica E of La Brae
- Hollenbeck Av, K-12; fr**
 1200 Rio Vista Car 18
 2000 to 4000 Car 18
- Hollenbeck Ct, J-12; E fr**
 St Louis S of E 6th
- Hollenbeck, North, J-15; fr**
 4200 E First Car 4
- Hollenbeck, South, J-15; fr**
 4200 E First Car 4
- Holliday, F-9; N fr**
 1225 Ionia near Temple Car 25
- *Hollins, J-12; N fr**
 2331 E 9th Car 18
- *Hollister, (Sierra Park);**
 SW fr Warwick Av 1 blk
 S of Cronus Car 19
- Holly Dr, B-1; N fr**
 Dix W of Vine Car 13
- Hollywood Blvd, B-5; NW**
 fr
 4400 Sunset Blvd Car 13
 4700 Vermont Car 13
 7500 Gardner Car 13
 4500 to 8000 Car 13
- *Holloway Dr; W fr junc of**
 S Monica Blvd & Sherman Car 13
- Holmes Av, O-10; S fr**
 1800 E First Car 31
- *Holyoke Ct, A-10; N fr El**
 Paseo 1 blk N of Hawthorne Car 8
- Homer, C-13; N fr**
 E Av 39 W of Griffin Car 11
- Honduras, N-9; S fr**
 1675 E 42d Car 31
- Hooper Av, O-9; S fr**
 1641 E 8th
 2000 to 3300 Car 32
 3400 to 3700 Car 26
 3800 to 5000 Car 32
 5100 to 5900 Car 26
 Ends at 61st

Hoover, North, D-5; fr		*Humphreys Av (Belvedere)	
3400 W First	Car 3	N fr Aliso Av 1 blk E of	
300 to 1500	Car 25	Mountain View Av	
Hoover, South, M-5; fr			Car 4
3400 W First	Car 3	Hunter, K-10; E fr	
300 to 800	Car 20	850 S Alameda	Car 31
1000 Tenth	Car 36	Huntington Dr, E-15; con-	
1300 Pico	Car 39	tinuation of Mission Rd	
1900 Washington	Car 30	at Rose Hill,	
2600 Adams	Car 26	4700 Harriman	Car 19
3400 Jefferson	Car 38	L A Military Academy	
4400 Vernon	Car 29		Car 19
5800 Slauson	Car 29	4200 Locke	Car 19
7200 Florence	Car 29	5100 Tampico	Car 19
8600 Manchester	Car 29	Sierra Park	
Hope, North, H-8; fr		Continues thru S Pasa-	
700 W First	Car 33	dena, W Alhambra, etc.	
300 Temple	Car 25	*Hurley Av; S fr W Adams	
Hope, South, J-7; fr		1 blk W of Geer Av	
700 W First	Car 33		Car 32
100 to 400	Car 33	Huron, D-11; E fr	
600 Sixth	Car 23	600 W Av 20	Car 15
700 Seventh	Car 3	Husted, D-9; W fr	
800 Eighth	Car 27	2000 Avon	Car 12
900 to 4000	Car 9	Hyans, E-6; W fr	
Horton, F-10; S fr		321 N Benton Way	Car 25
Cottage Home 2 blks W		*Hyde; E fr Warwick Av	
of N Broadway	Car 9	2 blks S of Edna	Car 19
*Hosmer Walk, (Mt An-		Hyperion Av, D-6; NE fr	
gelus), A-15; SE fr La		700 N Hoover	Car 13
Follette Dr	Car 10	Idell, D-11; E fr	
Hostetter Av, K-12; S fr		500 San Fernando Rd	
2450 Hollenbeck Av			Car 8
	Car 18	Idylwild Av, D-12; N fr	
Hotel, C-13; E fr		E Av 33	Car 11
6170 Marmion Way		Ilad, (formerly Homer Dr)	
	Car 15	D-10; NW fr	
*Hough; E fr		1850 N Boylston	Car 12
San Pasqual Av	Car 31	*Illinois, (Belvedere); E fr	
Houston, H-13; E fr		Mountain View Av 4 blks	
800 N Soto	Car 35	N of Brooklyn	Car 4
Howard, H-10; N fr		Imogen Av, E-6; E fr	
523 Aliso	Car 31	600 N Hoover	Car 25
Hub, A-14; W fr		Imperial, J-10; S fr	
5714 Aldama at Av 57		1450 E Sixth	Car 18
	Car 15	*India; W fr Los Feliz Rd	
Hubbard Av, K-14; E fr		½ mi N of Allesandro	
800 S Indiana	Car 18	Indiana, North, G-14; fr	
Hudson Av, D-1; N fr		3600 E First	Car 2
6050 Melrose	Car 23	Indiana, South, K-14; fr	
1100 S Monica	Car 7	3600 E First	Car 3
1700 Hollywood	Car 13	1000 Stephenson	Car 18
Hudson Av Ct, C-1; E fr		Industrial, J-10; E fr	
1650 Hudson Av	Car 13	670 Kohier	Car 26
*Hughes; S fr Aliso Av 3		Inez, J-13; E fr	
blks E of Hollenbeck		650 S Chicago	Car 18
	Car 18	Ingraham, (formerly Sun-	
Humboldt, E-12; E fr		set Pl), H-8; W fr	
300 W Av 18	Car 15	665 Kip N of 7th	Car 3
		1000 to 4000	Car 4

Inlet, K-11; W fr 1450 Rio Vista	Car 18	Jarvis, E-11; N fr Yolo Dr	Car 9
Innes Av, F-9; W fr 1250 Sunset Blvd	Car 13	Jasper, E-15; N fr Tourma- line 3 blks E of Hunting- ton Dr	Car 19
*Innes Entrance, F-9; W fr Sunset Blvd 1 blk N of Marion	Car 13	Jeanette, H-10; fr 750 N Alameda	Car 31
Inskip Av, P-6; S fr 160 W Slauson	Car 20	Jefferson, East, L-7; fr 3400 S Main	Car 15
Institute Pl, D-3; E fr 800 N Western Av	Car 4	300 Maple Av	Car 30
Interurban Av, C-11; Now San Fernando Rd	Car 8	700 San Pedro	Car 36
Interurban Rd, B-11; re- changed to Glassell Av.		930 McKinley	Car 11
Inverness, A-6; N fr Los Feliz Av	Car 13	1100 Central	Car 26
Inyo, E-13; E fr 135 N Prichard	Car 9	Jefferson, West, K-2; fr 3400 S Main	Car 38
*Ione, Q-9; E fr Maie	Car 31	100 to 3000	Car 38
Ionia, F-9; W fr 630 N Boylston	Car 25	Jeffries Av, D-11; E fr 550 W Av 26	Car 8
Iowa Av, C-1; S fr 6530 Sunset Blvd	Car 13	Jennie Belle Av, B-15; NE fr E Av 60	Car 31
*Iris; S fr W Pico 3 blks W of Cienega Av	Car 39	*Jennings Av, NW fr Por- tola Av, N of Wadena Av	Car 19
Irolo, H-4; S fr 3550 Wilshire Blvd	Car 23	Jesse, J-11; E fr 650 Mateo N of 7th	Car 18
1000 Tenth	Car 36	*Jetty, F-11; fr Albion E of L A River	Car 9
1300 Pico	Car 39	*Johanna Av; N of Hanson E of Clyborne	
Irving, H-13; N fr Chelsea E of N Soto	Car 17	John, E-6; E fr 360 N Hoovei	Car 25
Irving Blvd, G-2; fr 4900 W First	Car 23	Johnston, North, E-12; fr 3000 N Broadway	Car 9
Irrington Pl, A-14; E fr Av 56 1 blk N of Aldama	Car 10	Johnston, South, G-12; fr 3000 N Broadway	Car 9
Isabel, D-12; S fr 400 W Av 37	Car 15	100 to 700	Car 9
500 to 1000	Car 8	Joplin, E-9; N fr Lilac Ter	Car 9
Isleta Dr, C-15; S fr Wheeling Way	Car 31	*Josephine Ct, F-3; N fr 4561 West 2d bet Oxford & Western	
Ivanhoe Av, C-8; N fr 1950 Allessandro	Car 22	*Juan; N fr Napier E of Alameda	Car 35
Ivar Av, B-1; N fr 6330 Hollywood Blvd	Car 13	Juanita, North, E-5; fr 3450 W First	Car 3
Ivarine, A-1; W fr 2300 Vine	Car 13	100 to 700	Car 3
Ivy, K-9; S fr 12th 4 blks E of Central Av	Car 26	Juanita, South, F-5; fr W Third E of Vermont	Car 3
Jackson, H-10; E fr 200 N San Pedro	Car 3	Judson, H-12; N fr 650 Echandia	Car 35
James, D-12; W fr 500 Isabel	Car 15	Julien, I-13; S fr 3030 E First	Car 3
Jane, L-14; N fr 3300 Stephenson Av	Car 18	Juliet, J-4; S fr 1600 W 22d	Car 32
		June, C-1; S fr 6600 Fountain Av	Car 7
		Junipero, D-14; N fr Roberta	Car 17
		*Juno Dr, E-9; N fr Effie 3 blks W of Boylston	

- *Justice, R-9; W fr Compton Av 4 blks S of Florence Car 31
- *Kaloma Av, E-14; N fr N Broadway W of Mission Rd Car 9
- *Kalorma Pl, E-14; E fr Kalorma 1 blk N of Broadway Car 9
- Kane, E-7; W fr 700 Belmont Av Car 22
- Kansas Av, K-5; S fr 1480 W 29th Car 27
3400 Jefferson Car 38
4400 Vernon Car 26
5800 Slauson Car 27
8600 Manchester Car 27
- Kearney, H-11; E fr 200 N Alameda Car 35
- *Keats, (Sierra Park); E fr Lowell S of Huntington Dr Car 19
- Keith, F-13; N fr 3700 Mission Rd Car 9
- Kellam Av, F-8; W fr 800 E Edgeware Car 1
- Keller, H-11; S fr 731 Macy Car 35
- Kendall Av, C-15; E fr Ladue Way 1 blk N of Pullman Car 31
- *Kendall Av (Sierra Vista) E fr Alpha to Huntington Dr Car 31
- Kenilworth, C-7; N fr Landa Car 13
- Kenmore, North, E-4; fr 4050 Temple Car 3
1100 S. Monica Car 7
1700 Hollywood Car 13
- Kenmore, South, G-4; fr 3800 W Third Car 4
- Kensington Rd, East, F-4; NW fr 1250 Bellevue Car 1
- Kensington Rd, West, F-8; fr 1100 Douglas Car 1
- Kent, E-7; W fr 1100 Lake Shore Car 22
- Kenwood; S fr 42d 1 blk E of Normandie
- Kenwood Av, K-4; S fr 1680 W Adams Car 32
3400 Jefferson Car 38
Disconnected to W 42d
.... Vernon
- *Kewanee, (Sierra Park); E fr Tourmaline 2 blks E of Huntington Dr Car 19
- Key West, K-6; S fr 650 W 27th Car 26
3400 Jefferson Car 38
- Kildare, D-6; W fr Lucile N of Hoover Car 25
- Kingsley, K-6; S fr W 30th bet Key West & Hoover (changed part to Severance, part to Hoover) Car 38
- Kingsley Dr, North, D-4; fr 4100 W First Car 4
1100 S. Monica Car 7
1500 Sunset Blvd Car 13
- Kingsley Dr, South, I-4; fr 4100 W First Car 4
1000 Tenth Car 36
1300 Pico Car 39
1900 Washington Car 20
- *Kings Rd; N fr Waring 8 blks N of Fairfax Car 7
- Kingston, G-13; S fr 1930 Marengo Car 17
- Kingswell Av, B-5; E fr 1760 N Vermont Av Car 13
- Kip, K-7; S fr 1010 Orange Car 23
- *Kirby, N fr Hamlet E of Eagle Rock Car 15
- *Kirkwood Av, L-2; S fr Rodeo Rd 1 blk W of Van Ness Car 27
- *Klamath; W fr El Sereno bet Alhambra Av and Huntington Dr Car 19
- *Klondyke Ct, (Klondyke Pk); W fr Los Feliz Rd Car 22
- Kohler, J-9; S fr 1000 E Sixth Car 18
- Kolster, I-12; E fr 370 Pecan Car 27
- *Kern Av; N fr Aliso Av 1 blk E of Arizona Car 18
- Kramer, G-12; S fr 1960 N Main Car 9
- *Krotona Ct; E fr 2100 Vista Del Mar Car 13
- *Kulli; W fr Eagle Rock Av Car 15
- *Kuznik Dr, A-2; N fr Primrose Av 3 blks E of Vine Car 13
- Labalg Av, G-2; N fr 6050 Sunset Blvd Car 13
- Labory Lane, H-10; E fr Alameda N of First
- *La Brae; N fr Wilshire Blvd Car 36
1100 Santa Monica Car 7
1700 Hollywood Car 13

- *La Canada Dr;** E fr
Wheatland Av S of Wentworth
- Laedele,** (n.o.m.); E fr
Brand Blvd Car 22
- La Cresta Ct, D-3;** W fr
900 N Western Car 4
- Lacy, D-11;** E fr
400 W Av 26 Car 31
- Ladue Way, C-14;** S fr
Wheeling Way Car 31
- *La Follette Dr, A-15;** SE fr
Outlook Av 2 blks W of
Pasadena Av Car 10
- *La Follette Walk,** (for-
merly Barton Wk) (Mt
Angelus); SW fr Lamont
Dr bet Wayland & Sum-
ner Car 10
- Laguna Av, E-8;** NE fr
900 Echo Park Av Car 12
- Laguna, K-15;** S fr
Aliso E of Indiana Car 18
- Lake, North, F-7;** fr
2200 W First Car 33
400 Temple Car 25
- Lake, South, G-6;** fr
2200 Ocean View Car 33
600 W Sixth Car 23
700 Seventh Car 20
1100 11th Car 36
1300 Pico Car 39
- *Lakeside Av;** E fr Comp-
ton Av 2 blks N of Man-
chester Car 31
- Lakeshore Av, G-8;** N fr
1425 W First Car 33
200 Colton Car 22
500 Temple Car 25
600 to 2000 Car 22
- Lakeshore Ter, F-8;** fr
1365 Colton Car 22
- *Lanewood Av, C-0;** W fr
Orange Dr 1 blk N of
Sunset Car 13
- Lamar, G-11;** S fr
1170 N Main Car 9
- Lambie, G-13;** W fr N Soto
at San Pablo Car 17
- La Mirada, C-5;** E fr
1250 N Vermont Car 25
- *Lamont Dr,** (formerly
Hamilton Dr), A-15; S fr
Booth 2 blks SW of York
Blvd Car 10
- Lancaster, G-14;** E fr 1500
N Soto S of Fountain
Car 17
- Landa, C-7;** E fr Childs at
Fountain Av Car 12
- Landale Blvd, B-10;** SE fr
Verdugo Rd Car 8
- Lander Walk;** W fr Mc-
Kinlev Av S of
Jefferson Car 11
- Lanfranco, J-13;** E fr
500 S Fickett Car 27
- *La Prada;** W fr
Eagle Rock Av Car 15
- La Puerta, L-14,** S fr Prado
W of Indiana Car 18
- Lara, H-14;** S fr
2600 Ganahl Car 17
- Larchmont Blvd, E-2;** S fr
Melrose Av Car 23
- *Larga Av;** S fr
Brand Blvd Car 22
- *Larissa Dr, D-6;** E fr
1500 Maltman Car 13
- La Salle Av, J-4;** W fr
1980 W Washington
Car 13
2600 Adams Car 32
3400 Jefferson Car 38
4400 Vernon Car 26
- Las Palmas, C-1;** N fr
6700 S Monica Blvd Car 7
- Las Vegas, I-11;** W fr
150 N Utah Car 3
- Latham, O-9;** S fr
1350 E 51st Car 32
- *Lathrop;** fr Portola Av 4
blks N of Huntington
Dr Car 19
- *Latona, C-13;** S fr E Av 43
2 blks E of Griffin Car 11
- *Laughlin Ct, I-10;** rear
330 S Alameda
- *Laura, P-11;** E fr
5900 S Alameda Car 31
- Laurel Av, (n.o.m.);** N fr S.
Monica Blvd W of
Hay Car 7
- *Laurel Av;** N fr S Monica
Blvd W of Hay Car 7
- *Laurel Canon Rd;** N fr
8100 Sunset Blvd Car 13
- La Veta Ter, E-8;** N fr
991 W Kensington
Car 13
- Lawrence, J-10;** S fr
1700 E 7th Car 18
- *Lea Pl, A-15;** N fr Neola
2 blks W of Eagle Rock
Av Car 10
- Leavitt, C-5;** W fr
1450 N Virgil Av Car 25
- Lebanon, H-8;** S fr
840 W 6th Car 23
-1300 Pico Car 39

Ledge, D-3; N fr	
Bayer nr Wilton	Car 7
Lee, K-14; W fr	
1100 Euclid Av	Car 18
Leeward Av, G-5; W fr	
765 S Hoover	Car 35
*Lehigh Rd; N fr Meridian	
3 blks W of Aldama	Car 10
*Leigh Av, A-14; N fr	
Flower 1 blk W of Milwaukee	Car 10
Leigh, I-15; E fr	
550 Hazard	Car 4
Leighton Av, L-3; W fr	
Menlo S of W 39th	Car 27
1100 to 2000	Car 26
Leland Way, C-2; E & W fr	
Cherokee S of Sunset	Car 13
*Leland Circle, A-14; N fr	
Sumner 2 blks E of Av 61	Car 10
Lemon, K-10; S fr	
2200 E 8th	Car 17
Lemon Grove Av, D-2; W fr	
900 N Normandie	Car 3
*Lemoine, D-8; N fr	
1801 Park Av	Car 22
*Le Moyne Av, C-1; W fr	
Las Palmas 1 blk N of De Longpre	Car 13
Lenard, L 11; E fr	
2300 Santa Fe Av	Car 17
Leon, D-11; NE fr Av 26	
W of Dayton	Car 15
Leroy, G-10; E fr	
1500 N Main	Car 9
Leslie Way, B-14; S fr	
Benner	Car 31
Leta, L-9; S fr	
1550 E Adams	Car 31
*Lewis; N fr Meridian 2	
blks N of Av 64	
Lexington Av, C-3; fr	
1200 N Hoover	Car 25
4600 to 7000	Car 7
Liberty, E-8; N fr	
1900 Reservoir	Car 22
Lick, B-3; N fr Franklin W	
of Western	Car 13
Lifur Av, (Sierra Park); S	
fr Huntington Dr E of Portola	Car 19
Lilac Ter, E-9; E fr Sunset	
Bldv at Douglas	Car 13
Lillian Way, D-1; N fr	
5850 Melrose Av	Car 23
Lily Crest Av, D-15; W fr	
955 Heliotrope Dr 2 blks S of S Monica Blvd	Car 3
Lima, N-9; S fr E 4th	
E of Compton	Car 11
Lincoln, H-7; W fr	
855 S Figueroa	Car 30
*Lincoln; W fr	
Av 54 S of York Blvd	Car 15
Lincoln Park Av, North,	
E-13; N fr	
3600 N Broadway	Car 9
Lincoln Park Av, South,	
E-13; S fr	
3600 N Broadway	Car 9
Linda Vista Ter; NE fr	
Portola	Car 19
Linden, J-9; N fr	
1400 E 9th	Car 31
*Lindsay; N fr	
Elder N of Av 64	Car 2
Linwood Av, H-7; W fr	
770 Hartford	Car 20
Little, H-7; N fr	
1700 W 7th	Car 3
*Littlefield Ct, J-14; S fr	
3254 E 4th	Car 28
Livermore, J-15; N fr	
Aliso E of Indiana	Car 4
*Livermore Ter, A-14; S fr	
Roosevelt Dr 3 blks N of Pasadena Av	Car 10
Livingston, D-12; fr	
340 W Av 26	Car 31
Llewellyn, East, G-11; fr	
1200 N Main	Car 9
Llewellyn, West, G-11; fr	
1200 N Main	Car 9
*Locke Av, (Bairdstown);	
N fr Huntington Dr 1 blk E of Hillsdale	Car 19
Lockwood Av, D-15; W fr	
900 N Hoover	Car 25
Locust, D-11; fr Romule nr	
Pepper	Car 8
Lodge Av, C-14; S fr	
Pullman Av	Car 17
Lodi Pl, C-2; N fr	
6150 S Monica Blvd	Car 7
Logan, E-8; N fr	
1700 Park av	Car 12
Loma, L-13; S fr	
3450 Hollenbeck Av	Car 18
Loma Dr, G-7; S fr	
1600 W First	Car 1
Loma Linda, B-3; W fr	
1750 N Harvard	Car 13
Loma Vista Pl C-8; fr N	
Alvarado 3 blks N of Baxter	Car 22
Lombard, I-1; W fr West	
Bldv 1 blk S of 16th	Car 37

- Lomita, I-1; fr**
 1700 West Blvd Car 12
***Lomita Av, A-8; W fr** Silver Lake Blvd 11 blks W of San Fernando Rd Car 22
London, E-6; W fr
 1700 Belmont Car 25
 Closed to Rosemont
 2300 Rosemont Car 25
 2600 Rampart Car 25
 2800 Bellevue Car 25
 Hoover
Long Beach Av, K-10; S fr
 1750 E Ninth Car 31
 1000 to 9000 Car 31
Longfellow, B-14; N fr
 281 E Av 52 Car 31
Longview Av, D-1; W fr
 2100 Vine Car 13
Lookout Dr, E-10; NW fr
 1027 Yale Car 9
***Lookout Pl, F-10; N fr**
 Lookout Dr 1 blk N of Lilac Ter Car 9
Loomis, H-8; S fr
 950 W Sixth Car 23
Loosmore C-11; E fr
 San Fernando Rd Car 8
Lord, H-12; N fr
 815 Judson Car 17
Lorena, North, J-14; fr
 3400 E First Car 3
 300 Brooklyn Car 35
Lorena, South, J-14; fr
 3400 E First Car 3
 400 E Fourth Car 27
 900 Stephenson Car 18
***Loreto, D-12; SE**
 fr 3400 Dayton Av Car 15
Lorraine Blvd, F-2; N & S
 fr W 1st 3 blks W of Van Ness Car 23
 100 to 600 Car 23
***Lorraine Walk, P-6; S fr**
 60th W of Main Car 36
Los Angeles, No, H-10; fr
 200 E First Car 3
 200 to 600 Car 31
Los Angeles, So, H-9; fr
 200 E First Car 3
 200 to end Car 15
Los Feliz Av, A-4; E fr
 Western Av N fr Frankliu Car 13
Los Feliz Blvd, D-10; NW fr
 L A River at Dayton Av & Av 20 to 2000 Western Av Car 13
Los Palos, L-14; S fr Cota, W of Indiana Car 18
Lotus, C-12; N fr
 Glen Albyn Dr Car 15
***Loudillon, Q-10; S fr** junc of Florence & Alameda
Louisiana, J-14; E fr
 450 S Indiana Car 3
Lovelace J-6; S fr
 660 W Washington Car 30
***Lowell, (Sierra Pk); S fr**
 Huntington Dr E of Lifur Car 19
***Lowell Av; (Sierra Park)**
 NW fr Huntington Dr, 1 blk W of Maycrest Car 19
Lucas, G-8; S fr
 1400 W First Car 33
 350 Crown Hill Car 1
 600 Sixth Car 23
Lucerne Blvd, G-2; N fr
 Wilshire Blvd 5 blks W of Bronson Car 23
Lucile Av, D-6; SW fr
 3800 Sunset Blvd Car 13
***Lucita Ct, E-8; S of**
 Bellevue Av W fr Echo Park Car 1
Lucretia, D-9; fr
 1750 Echo Park Av Car 12
Lugo, L-12; E fr
 S Soto Car 18
Luisa, G-12; W fr
 675 S Daly Car 31
Lupin Ter D-13; W fr
 E Av 33 Car 11
***Luther, (Rose Hill); N fr**
 Mercurv 1 blk E fr Sierra Car 19
Lyle, L-12; E fr
 1550 Camulos Car 18
Lyman P', C-5; S fr
 4650 Fountain Car 25
***Lynn, B-13; W fr**
 Av 50 N of Monte Vista Car 15
Lyon, H-10; NE fr
 417 Aliso Car 35
***Lynnfield, (Sierra Park);**
 E fr Otero Dr S of Huntington Dr Car 19
McAllister, H-12; E fr
 1000 Lord Car 17
McBeth, E-9; E fr
 1500 Sutherland Car 12
McCadden Pl, B-1; N fr
 6750 Selma Car 13
McClintock Av, K-5; S fr
 W 32d W of Hoover Car 26
McClure, D-11; W fr
 San Fernando Rd Car 8

McCullom, D-7; S fr		Main, South, I-9; fr	
Effie, 4 blks W of		100 First	Car 3
Allesandro	Car 22	200 Second	Car 26
McCrary, B-8; N fr		300 Third	Car 27
Brier W of		400 Fourth	Car 36
Hidalgo Av	Car 22	500 Fifth	Car 23
McDuff, E-8; N fr		600 Sixth	Car 15
1500 Sunset Blvd	Car 12	700 Seventh	Car 15
McGarry, L-10; S fr		1300 Pico	Car 16
1600 E 8th	Car 31	1900 Washington	Car 16
McKenzie, D-14; N fr		2600 Adams	Car 16
Roberta	Car 17	3400 Jefferson	Car 16
McKinley, R-8; fr		4000 Santa Barbara	
950 E Jefferson	Car 11	5600 Slauson	
3400 to 4400	Car 11	*Maie Av, Q-9; S fr	Flor-
4500 to 6000	Car 36	ence 3 blks E of Comp-	ton
McPherson, L-11; E fr			Car 31
1900 Santa Fe	Car 17	*Makee Av; S fr	
Maceo, C-11; E fr		1550 E Slauson E of	Compton
San Fernando Rd N of			Car 31
Thorpe Av	Car 8	*Malabar; S fr	
Macon, C-10; E fr		700 N Soto	Car 35
San Fernando Rd 1 blk N of La		Malabar, (n.o.m.); S fr	
Plata	Car 15	E 47th E of	
Macy, G-10; E fr		Santa Fe Av	Car 17
700 N Main	Car 35	Malta, B-13; W fr	
100 to 1300	Car 35	325 W Av 50	Car 15
*Madera Av, A-9; N fr		Maltman Av, D-6; N fr	
Silver Lake Blvd 9 blks W		3600 Bellevue Av	Car 25
of San Fernando Rd	Car 22	Malvern Av, I-6; fr	
Madison Av, E-5; N fr		1340 W 14th	Car 12
3700 Temple	Car 25	Malvina Av, E-9; N fr	
300 to 1000	Car 25	Effie E of Boylston	Car 9
Magdalena, G-11; N fr		Manchester, East, S-7; fr	
E Railroad at		8600 S Main	Car 14
1200 N Main	Car 9	1700 Long Beach Av	
*Magnolia, (Belvedere); E			Car 31
fr Mountain View Av 7		Manchester, West, S-5; fr	
blks S of Brooklyn Av	Car 18	8600 S Main	Car 14
Magnolia Av, J-5; S fr		S Vermont	Car 27
2900 W 7th	Car 20	Manhattan Pl, North, E-3;	
1000 Tenth	Car 36	fr 4300 W First	Car 4
1300 Pico	Car 39	Manhattan Pl, South, G-3;	
1900 Washington	Car 30	fr	
*Mahantonga Ter, (end of		4300 W First	Car 4
Mahantonga Way)	Car 10	600 Sixth	Car 23
Mahantonga Way, (n.o.m.);		1000 Tenth	Car 36
W fr Eagle Rock	Car 15	1300 Pico	Car 39
Main, North, F-12; fr		1900 Washington	Car 30
100 First	Car 15	5800 Slauson	Car 15
200 Market	Car 15	Manitou Av, F-12; E fr	
300 Commercial	Car 15	200 Av 21	Car 9
400 Arcadia	Car 15	2100 to 4000	Car 9
605 Sunset Blvd	Car 15	*Mansfield Rd, O-1; N fr	
700 Macy	Car 35	Pico 1 blk W of Rimpau	Blvd
900 Alhambra	Car 9	Manuel, G-12; W fr	
2700 Workman	Car 15	650 S Daly	Car 31
3200 Eastlake Av	Car 15	Manzanita, D-6; N fr	
.... Mission Road		1000 N Hoover	Car 7

- Maple Av, I-9; S fr**
 234 E Fifth Car 30
 500 to 4000 Car 20
- *Mapleton Av, A-10; N**
 fr San Fernando Rd N of
 Hallett Car 8
- Maplewood Av, E-3; fr**
 550 Normandie Av Car 4
- Marathon, D-5; W fr**
 1000 Lake Shore Av
 Car 13
- Marathon, D-5; W fr**
 900 N Alvarado Car 13
- Marchessault, G-10; E fr**
 600 N Main Car 9
- Marcia Dr, D-6; (continua-**
 tion of Reservoir), 1 blk
 N of Marathon Car 13
- Marengo, G-12; E fr**
 Mission Rd NE of Daly
 Car 13
- Margo Dr, (formerly Palm),**
 J-7; S fr
 350 W Pico Car 21
- Marguerite, A-10, (n.o.m.);**
 NE fr
 Av 32 W of Moss Car 8
- Mariania, (Belvedere); N fr**
 Aliso Av 2 blks W of Av
 63 Car 4
- *Marie Av; N fr**
 Meridian Car 15
- Marietta, K-12; S fr**
 2700 Stephenson Car 18
- Marion Av, F-9; W fr**
 1200 Sunset Blvd Car 13
- Mariposa, North, C-4; fr**
 3800 W First Car 3
 1100 S Monica Car 7
 1700 Hollywood Car 13
- Mariposa, South, G-4; fr**
 2850 W First Car 4
 1000 Tenth Car 36
 1300 Pico Car 39
 1900 Washington Car 30
- Mark, H-12; S fr**
 Marengo 2 blks W of
 State Car 17
- *Market Ct, J-10; fr**
 700 E 7th Car 2
- Market, East, H-10; E fr**
 200 N Main Car 15
- Market, West, H-10; W fr**
 200 N Main Car 15
- Marmion Way, D-12; N fr**
 3000 Loreta Car 15
 3700 to 6000 Car 15
- *Marne, (formerly Iris); N**
 fr 1461 Oak Grove Car 15
- *Marshfield Way, C-1; W fr**
 1650 La Brae Av Car 13
- *Marsden, D-9; E fr**
 1870 Echo Park Av
 Car 12
- *Martel Av; N fr**
 Fountain W of Fuller
 Car 13
- Mary Lane, G-10; E fr**
 880 N Alameda Car 35
- Mary Pl, D-9; fr**
 Echo Park Av S of Ava-
 lon Car 12
- Maryland, H-8; W fr**
 450 Boylston Car 23
- Mascot, I-0; W fr**
 18th Dr N of W Washing-
 ton Car 30
- Mason Ct, (Belvedere),**
 L-15; fr S end of Bonnie
 Beach Pl Car 18
- Mateo, J-10; S fr**
 1100 E Fourth Car 27
 400 to 700 Car 13
 800 to 2000 Car 17
- Mathews, North, I-13; fr**
 2500 E First Car 3
 500 Brooklyn Av Car 35
- Mathews, South, K-12; fr**
 2500 E First Car 3
 400 Fourth Car 27
- Mattison, G-6; E fr**
 Coronado 2 blks N of W
 6th
- Maxwell, A-7; N fr**
 Waverly N of Rowena Av
 Car 22
- *May, G-13; S**
 fr
 1414 Mission Rd Car 9
- Maybury, D-7; W fr**
 1550 Mohawk Car 22
- *Mayercrest Av, (Sierra Vis-**
 ta); N fr Huntington Dr
 1 blk W of Alpha Car 19
- *Mayfair Dr, C-11; NE fr**
 W Av 37 1 blk E of San
 Raphael Car 10
- Mayo, A-13; fr**
 San Raphael S of Terrace
 49 Car 10
- *Meadowbrook Av; S fr**
 W Pico W of Queen Anne
 Pl
- Medford, G-14; E fr**
 2000 N Soto Car 17
- Media Dr, B-14; E fr E**
 Av 55 Car 35
- Melbourne, B-5; E fr**
 1800 N Vermont Car 13

Melrose Av, D-5; W fr		Midland Blvd, D-13; fr	
700 N Hooper	Car 25	200 E 38th E of Pasadena	Car 31
4200 to 4600	Car 3	Av	Car 31
4700 to 5300	Car 4	*Mildred Pl; E fr Milton Av	
5400 to 6200	Car 23	S of Sunset Blvd	Car 13
*Melrose Hill, D-3; N fr		Miles, M-7; E fr	
4800 Marathon	Car 4	4120 S Main	Car 20
*Mendota Av; W fr		Milford, B-15; E fr	
W Av 50	Car 15	Jennie Belle Av	Car 31
Menlo Av, K-5; S fr		Mill, I-10; fr	
2850 San Marino	Car 35	Traction at Vincent	
Mercantile Pl, I-9; W fr			Car 27
545 S Spring	Car 26	Millard, I-5; now West-	
540 S Broadway	Car 39	moreland	
Merced, C-11; E fr		*Miller; N fr	
San Fernando Rd N of		7900 Sunset Blvd	Car 13
Pepper	Car 8	Milwaukee Av, A-14; N fr	
Merchant, J-9; S fr		5754 Aldama	Car 15
1240 E 7th	Car 18	Mineral Av, I-0; S fr W	
Mercury Av, D-15; E fr		Washington 2 blks W of	
800 N Prichard	Car 17	Rimpau Av	
Meridian, (n.o.m.); E fr		*Minto Ct, (Bairdstown); S	
Av 49 West	Car 15	fr Gambier 3 blks W of	
*Meridian Ter; N of		El Sereno	Car 19
Meridian E of Aldama	Car 10	*Minneapolis, Q-10; W fr	
Merrick, I-10; S fr		7300 Alameda	Car 31
830 Traction Av	Car 27	Minerva, L-11; fr	
*Merrill; E fr		Butte E of Santa Fe	
6420 Compton	Car 31		Car 17
Merrill Dr, A-12; W fr		Minnesota, E-13; E fr	
San Raphael Av	Car 15	300 N Johnston	Car 9
Merwin, E-7; S fr		Miramar, G-6; W fr	
2450 Marathon	Car 13	200 Burlington	Car 33
Mesa Dr, O-1; S fr		*Miramonte Blvd;	
W 51st W of 11th Av		fr 1600 E 59th	Car 31
	Car 8	Miranda, J-5; S fr	
*Meserole; NE fr		1340 W 20th	Car 32
Pearl	Car 31	Mirasol, L-14; fr	
Mesnager, F-11; W fr		3600 Hollenbeck Av	
1650 N Main	Car 9		Car 18
Mesquit, J-11; N fr		Miriam, A-13; E fr	
2140 E 7th	Car 18	Av 51 West	Car 15
Metcalf, F-8; now N Bixel		Mission Road, G-12; fr	
	Car 25	900 Aliso	Car 31
Mettler, L-7; S fr		400 to 1200	Car 31
3500 San Pedro	Car 36	1200 to 4000	Car 9
Metzler Dr, E-14; fr		4100 to 5500	Car 17
3800 N Broadway	Car 9	*Missouri Av; E fr Moun-	
Micheltorena, E-6; SW fr		tain View Av 1 blk N of	
3500 Sunset Blvd	Car 13	Brooklyn	Car 4
Michigan Av, I-12; E fr		Mitchell Av, I-11; fr	
1500 Pleasant	Car 3	2140 E 7th	Car 18
Middlebury, E-5; W fr		Mitchell Pl, H-12; E fr	
500 N Hoover	Car 25	Fairview 1 blk N of	
Middleton Pl, L-3; W fr		Bridge	Car 35
Western Av S of 38th Pl		*Mobeck Av, O-9; S fr Flor-	
*Midway Pl, I-8; fr		ence Av bet Maie &	
350 W Ninth	Car 35	Compton	Car 31
Mignonette, G-9; W fr		Modjeska, C-9; fr	
245 N Fremont	Car 33	2400 Allesandro	Car 22

- Modoc**, L-11; E fr
2000 Santa Fe Av Car 17
- Moffatt**, C-15; E fr
Ebey Av Car 17
- Moffit Al**, E-12; E fr Av 23
1 blk N of Pas Av Car 31
- Mohawk**, E-7; N fr
2150 Marathon Car 13
- ***Moline Al**; S fr
450 E First Car 3
- Molino**, I-10; S fr
E 4th W of Santa Fe Av Car 27
- Moneta Av**, S-6; S fr
Main at 36 Car 15
3700 to 6100 Car 15
6200 to 8600 Car 14
- ***Monette Pl**, H-3; W fr Ox-
ford S of San Marino Car 36
- Monmouth Av**, J-5; fr
1120 W Adams Car 26
- Mono**, I-11; E fr
Rio 2 blks S of E First
- Monon**, A-7; W fr
Hyperion Av S of Ro-
wena Car 13
- Monroe**, D-5; W fr
800 Hoover Car 25
4500 to 4800 Car 3
- Montalvo**, C-12; S fr Glen
Albyn Dr Car 15
- Montana**, E-8; fr
1400 Echo Park Av Car 12
1900 to 2500 Car 22
- Montclair**, K-1; W fr
2800 Arlington Car 32
- Montecito**, E-13; E fr
500 Agate Car 11
- Montecito Dr**, D-14; fr
Bernice Av Car 11
- Monterey**, C-12; fr junc of
Andallisia & Av 37
- Monterico**, C-12; E fr
W Av 37 Car 15
- Monte Vista**, B-13; fr
300 W Av 50 Car 15
- ***Montezuma**, (Echo Park),
F-8; N fr Palo Alto bet
Belmont & Lake Shore Av Car 10
- ***Montrose**, E-8; W fr Lake
Shore Av 4 blks N of
Bellevue Car 22
- Moore**, C-8; fr
Sobieski N of Cove Av Car 22
- Mora**, F-10; fr
Lookout N of Reservoir Car 9
- Morcom Av**, C-9; fr
2150 N Alvarado Car 22
- Morgan Av**, M-9; S fr
1640 E 28th Car 32
2800 to 5000 Car 32
- Morgan Pl**, B-3; N fr
Hollywood Blvd W of
Garfield Car 13
- Morningside Ct**, C-11; fr
6300 De Longpre Car 13
- ***Morton**, B-15; N fr Arroyo
Dr, 2 blks E of Hermon
Av Car 31
- Morton Av**, E-8; fr
1560 Echo Park Av Car 13
- Mosher Av**, C-13; N fr
E Av 43 Car 11
- Moss Av**, C-13; E & W fr
Verdugo Rd 1 blk N of
Av 32 Car 8
- Mott**, North, I-13; fr
2700 E First Car 3
500 to 1000 Car 35
- Mott**, South, I-13; fr
2700 E First Car 3
400 E Fourth Car 27
900 Stephenson Car 18
- Moulton Av**, G-12; S fr
1920 N Main
- Mt. Angelus**, A-15; fr
York Blvd at Pasadena
Av Car 15
- ***Mt Pleasant**; N fr
York Blvd 2 blks W of
Av 50 Car 15
- ***Mt Royal Av**; N fr Roches-
ter W of Av 60 Car 10
- ***Mt View Av**, A-13; SW fr
W Av 50 1 blk W of Al-
dama Car 10
- Mt Washington**, D-12; fr
3750 Marmion Way Car 15
- Mt Washington Dr**, C-12; fr
4100 Marmion Way Car 15
- Mound**, A-1; (formerly
Summit Way) W fr Long
View Av N of Franklin
Car 13
- Mountain View Av**, (An-
nandale); N of Church 2
blks W of Av 64 Car 2
- Mountain View Av**, (Belve-
dere); N of Aliso Av 1 blk
E of Mariania Car 18
- Mountain View Av**, North,
F-7; fr
2100 W Temple Car 33
400 Temple Car 25
- Mountain View Av**, South,
F-7; fr
2100 W First Car 33

- Mozart, F-12; fr**
 Leroy, 2 blks E of N
 Main Car 9
 1800 to 3000 Car 9
- Muir Av, D-15; N fr**
 Huntington Dr Car 17
- *Mullen Av, N fr W Pico 1**
 blk E of Rimpau Blvd
 Car 39
- Murchison, G-14; N fr**
 Chelsea Car 17
- Muriel, M-10; fr**
 3650 Long Beach Av
 Car 31
- *Murphy Lane, J-14; E fr**
 150 N Lorena Car 3
- *Museum Dr, C-13; N fr**
 Av 46, 1 blk W of Pasa-
 dena Av
- Myers, North, I-11; fr**
 1100 E First Car 3
- Myers, South, I-11; fr**
 1100 E First Car 3
- *Myosotis; W fr**
 Eagle Rock Av Car 15
- Myra Av, D-6; fr**
 1000 N Hoover Car 7
- *Myrick Pl; E fr Converse**
 Av 1 blk N of Santa
 Maria Car 31
- Myrtle Av, J-8; S fr**
 500 E Pico Car 30
- Nadeau Dr, I-1; N fr**
 W 16th Car 12
- Naomi Av, K-9; S fr**
 1600 E Eighth Car 31
 1200 to 4000 Car 32
- *Napier, G-10; E fr Ala-**
 meda 2 blks N of Aliso
 Car 35
- Narva, G-12; E fr**
 850 S Daly Car 31
- Nassau Dr, J-16; SE fr**
 Louisiana 1 blk E of
 Rowan Car 18
- Naud, F-11; fr**
 200 Ann W of N Main
 Car 9
- Navarro Av, (Sierra Park);**
 W fr ½ blk E of Cope-
 land 2 blks S of Hunt-
 ington Dr Car 9
- *Neindorff Dr, C-3; W fr**
 St Andrews Pl 1 blk N of
 Franklin Car 13
- *Nella Vista; N fr**
 Los Feliz 3 blks E of
 Commonwealth
- *Neola, (Annandale); W fr**
 Marne 2 blks N of Oak
 Grove Car 15
- *Neva Pl; N fr**
 250 Fayette W of
 Branch Car 15
- Nevin, L-9; S fr**
 1600 E 25th Car 31
- New Depot, F-9; W fr**
 700 College Car 1
- *Newcomb; N fr S Monica**
 Blvd 3 blks W of King's
 Rd Car 7
- Newell, C-9; N fr**
 Woodstock Av Car 22
- New England, J-5; S fr**
 1550 W 17th Car 30
- New Hampshire, No, E-5; fr**
 3650 Temple Car 3
 100 to 700 Car 3
 Closed fr 700 to 1000
- 1100 S. Monica Car 7**
1700 Hollywood Car 13
- New Hampshire, So, I-5; fr**
 3550 W Third Car 4
 1000 Tenth Car 36
 1300 Pico Car 39
- New High, H-9; N fr**
 235 Court Car 9
 300 to 800 Car 9
- New Jersey, H-12; E fr**
 400 Ehandia Car 35
 1600 to 3000 Car 35
- Newland, A-15; fr Hamlet**
 E of York Blvd Car 15
- New Orleans, J-2; E fr**
 2650 Arlington Car 32
- Newton, K-9; E fr**
 1450 Central Av Car 26
- *Newtonia Dr; W fr Alpha**
 N of Huntington Dr
 Car 19
- *Nichols Canon Rd; N fr**
 Hollywood Blvd W of
 Courtney Av Car 13
- Nina, H-14; fr Lancaster W**
 of Indiana Car 17
- Ninetieth to 99th; fr S Main**
 following in consecutive
 order.
- Ninth Av, J-1; S fr**
 W 16th Car 12
- Ninth Pl, J-9; E fr**
 950 San Pedro Car 36
- Ninth, East, J-9; E fr**
 900 S Main Car 31
 400 Maple Av Car 30
 700 San Pedro Car 36
 1300 Central Car 26
 1700 Long Beach Car 31
 2400 Santa Fe Av Car 17
 Los Angeles River
- Rio Vista to end Car 18**

- Ninth, West, H-4; fr**
 900 S Main Car 35
 200 Broadway Car 39
 300 Hill Car 32
 500 Grand Car 9
 800 Figueroa Car 30
 900 to 4000 Car 35
 Ends at Westerly Dr
- Nolden Av, A-14; N fr**
 Irvington Car 15
- Nopal, K-14; fr El Paseo, S of Stephenson** Car 18
- Nordyke, (n.o.m.); E fr**
 Mt Royal Av Car 15
- Norfolk, G-13; fr**
 2000 S Griffin Car 17
- Normal Av, D-5; W fr**
 850 N Hoover Car 25
- Normandie Av, No, D-4; fr**
 3900 W First Car 4
 300 to 900 Car 3
 1100 S. Monica Car 7
 1700 Hollywood Car 13
 1900 Franklin Car 13
- Normandie Av, So, F-4; fr**
 3900 W First Car 4
 1000 Tenth Car 36
 1300 Pico Car 39
 1900 Washington Car 30
 2600 Adams Car 32
 3400 Jefferson Car 38
 4400 Vernon Av Car 26
 5800 Slauson Car 15
 7200 Florence Car 27
 8600 Manchester Car 27
- Normandie Ct, E-4; fr**
 4150 Temple Car 3
- *North Pl, F-12; N fr**
 2125 Mozart Car 9
- Norton Av, North, E-3; fr**
 4700 W First Car 23
- Norton Av, South, G-2; fr**
 4700 W First Car 23
 1000 Tenth Car 36
 1300 Pico Car 18
 1900 Washington Car 30
- *Norton Av, W fr**
 Gardner N. of Santa Monica Blvd Car 7
- *Norumbega Ct, L-4; S fr**
 W 39th bet Normandie & Budlong Car 26
- Norwood, formerly Kingsley, J-6; S fr**
 850 Washington Car 30
- Novgorod, D-15; NE fr**
 Castilia Car 17
- Oak, I-6; S fr**
 1350 W Pico Car 39
 1600 16th Car 32
 1900 Washington Car 30
- Oak Crest Way, A-15; E fr**
 Eagle Rock Av Car 15
- *Oak Dr; W fr Alger 1 blk N of Sequoia** Car 22
- *Oak Grove Av; E fr**
 Eagl Rock Av Car 15
- *Oak Hill Av, D-13; N fr E**
 Av 60 1 blk W of Lomitas Dr Car 31
- Oakland, (Bairdstown); E fr Portola Av 1 blk S of Huntington Dr** Car 19
- *Oak Terrace, SW fr Pasadena Av bet Av 66 and N city limits** Car 31
- Oak Terrace Dr, B-13; N fr E Av 49** Car 31
- Oakwood Av, E-14; W fr**
 400 N Hoover Car 25
 3800 to 4500 Car 3
- Observatory Av, K-14; N fr Los Feliz Av** Car 13
- Occidental Blvd, No, E-6; fr**
 2800 W First Car 3
 300 Temple Car 25
 950 Sunset Blvd Car 13
- Occidental Blvd, So, F-6; fr**
 2800 W First Car 3
 500 Fifth Car 23
 Hoover
- Ocean View Av, G-6; W fr**
 300 Burlington Car 33
- *Odessus Dr; E fr Achilles Dr NW of Boylston** Car 13
- Odin, A-1; E fr**
 2500 Highland Av Car 13
- *Ogden Dr, C-0; N fr**
 Fountain 1 blk E of Orange Grove Av Car 4
- Ogier, G-10; fr 726 Date, N of Macy** Car 35
- Old Temple Rd, F-8; now part Park View, part London** Car 4
- Olive Av, C-0; N fr Santa Monica Blvd, W of Sweetzer** Car 7
- Olive Dr, G-0; N fr S Monica Blvd at Sherman** Car 7
- Olive, North, H-9; N fr**
 500 W First Car 33
 300 Temple Car 25
- Olive, South, K-6; fr**
 500 W First Car 33
 100 to 300 Car 33
 500 Fifth Car 23
 600 Sixth Car 30
 700 Seventh Car 9
 800 to 4000 Car 9
 4100 to 8600 Car 14

Olive Ct, H-9; E fr	
150 S Olive	Car 33
Ollvera, G-10, (n.o.m.); N fr	
Marchessault, E of N	
Main	Car 15
Omaha, B-14; N fr	
Av 57 East	Car 31
Omar, I-10; S fr	
500 E Third	Car 27
One Hundred, to 212th Sts,	
fr Shoestring	Car 29
O'Neil, (Sierra Vista); S fr	
Beagle 1 blk E of Hunt-	
ington Dr	Car 19
Opal, K-12; E fr	
1200 S Boyle Av	Car 18
Orange, (Belvedere); fr	
Mountain View Av 6 blks	
S of Brooklyn	Car 4
Orange, H-7; W fr	
650 S Figueroa	Car 3
1000 to 2200	Car 3
Orange Dr, C-0; N fr S	
Monica Blvd	Car 7
Orange Grove Av, C-0; N fr	
S Monica Blvd	Car 7
Orchard Av, N-5; S fr	
2350 W Pico	Car 39
1900 Washington	Car 30
2600 Adams	Car 26
3100 31st	Car 26
.... Jefferson	Car 38
Closed to Vernon	
4400 Vernon	Car 9
8900 to 9000	Car 27
Orchid, B-0; fr	
6900 Hollywood	Car 13
Ord, G-10; N fr	
800 N Main	Car 9
Oregon, J-13; E fr	
800 Camulos	Car 18
Orme Av, K-12; fr	
2650 Stephenson	Car 18
*Otero Dr, (Sierra Park),	
E-14; N fr Esmeralda 3	
blks E of Huntington Dr	
	Car 19
Ottawa, I-7; W fr	
1050 Figueroa	Car 30
Ottawa Ter, I-7; N fr	
Ottawa	Car 30
Otter, G-7; W fr	
400 N Union	Car 28
Outlet, K-11; fr	
1500 Rio Vista	Car 18
*Outlook Av, (formerly	
Booth), A-15; SW fr York	
Blvd 1' blk SE of Mesa	
Av	Car 10
Overton, I-7; S fr	
1215 W 11th	Car 36
Oxford Av, North, E-3; fr	
4150 W First	Car 4
1100 S. Monica	Car 7
Oxford Av, South, G-3; fr	
4150 W First	Car 4
600 Sixth	Car 23
1000 Tenth	Car 36
1300 Pico	Car 39
1900 Washington	Car 30
*Pacific Av; N fr	
7600 S Monica Blvd	
	Car 7
*Padon, A-14; E fr Av 57	
1 blk N of Carlota Blvd	
	Car 31
Padre Ct, B-1; W fr	
2050 Whitley Av	Car 13
Paducah, E-10; N fr	
Effie, W of Bishop	Car 9
Paige, D-14; S fr	
Ruth Upham Av	Car 17
*Palm Av, (Belvedere); E	
fr Mountain View Av 5	
blks S of Brooklyn Av	
	Car 4
Palm Av, C-4; N fr	
5250 Fountain Av	Car 7
Palmetto, I-10; E fr	
500 Mateo	Car 13
*Palm View Dr (Garvanza)	
W fr N Av 63 2 blks N of	
Meridian	Car 2
Palo Alto, F-8; E fr	
450 Belmont Av	Car 22
Paloma, K-9; S fr	
1100 E 12th	Car 32
1300 to 3600	Car 11
Closed fr Washington to	
Adams	
Palomares Av, L-9; E fr	
2550 Compton Av	Car 31
Panama, A-15; NE fr Crites	
E of Eagle Rock	Car 15
*Paola Av, (Sierra Park)	
S fr Gambier 2 blks W of	
El Sereno Av	Car 19
Park Av, J-12; now E 6th	
1100 Echo Park	Car 22
*Parkdale Av; W fr Glen-	
dale Av N of Tropico Av	
	Car 22
Park Av, E-8; W fr	
1100 Echo Park Av	Car 22
Park Circle; W fr Regina	
Lane 1 blk W of Eagle	
Rock Av	Car 15
*Parkdale Av; W fr Glen-	
dale Av N of Tropico Av	
	Car 10
Park Dr, D-9; N fr	
Scott. E of Avon	Car 12

- Park Front, N-7; S fr**
 ½ blk S of E 49th E of
 San Pedro Car 36
- Park Grove Av, J-6; S fr**
 830 Washington Car 30
- Park Hts Ter, F-13; E fr**
 450 S Thomas Car 9
- Parkman Av, E-6; fr**
 2900 W Temple Car 25
- Park Row, E-10; fr**
 Yuba, near Jarvis Car 9
- Parkside Av, F-13; fr**
 3700 Mission Rd Car 9
- Parkview, North, F-6; fr**
 2350 W First Car 25
- Parkview, South, H-6; fr**
 2350 W First Car 3
 600 Sixth Car 23
 900 Ninth Car 35
 1100 W 11th Car 36
- Park Way, A-14; E fr**
 Eagle Rock Av 3 blks N
 of Meridian Car 15
- *Parmelee; S fr**
 E 67th W of Compton Av
 Car 31
- *Parnley, (Sierra Vista); E**
 fr Alpha nr Huntington
 Dr Car 19
- *Parrish Av, A-10; E fr**
 Stoner Dr NE of Verdugo
 Rd Car 8
- *Partridge Av; E fr Los**
 Feliz Blvd N of Edendale
 Car 22
- Parva, E fr Commonwealth**
 2 blks N of Los Feliz
 Blvd Car 13
- Pasadena Av, E-12; NE fr**
 L A River, E of N Broad-
 way
 1800 Av 18 Car 15
 1900 Av 19
 2000 Av 20 Car 11
 2100 to 2500 Car 11
 2600 N Daly Car 31
 2700 to 7000 Car 31
- Pasadero Monterey, B-15;**
 now Hermon Av
- Passeo, A-10; fr**
 Arthur, E of Verdugo Rd
 Car 8
 Car 31
- Patton, F-8; N fr**
 200 Lake Shore Car 22
 500 Temple Car 25
- *Paulham Av, C-13; E fr Av**
 45 Car 8
- *Pauline; S fr**
 Manchester Av E of
 Compton Av Car 31
- *Paul Ter, D-8; W fr**
 1750 Echo Park Av S of
 Lucretia Car 12
- Pavillon Pl, G-9; S fr**
 600 California Car 1
- *Pearl; E fr San Pasqual**
 Av 2 blks N of Av 66
 Car 31
- Pecan, I-12; S fr**
 1700 E First Car 3
 400 Fourth Car 27
- Pembroke Lane, I-7; S fr**
 Cameron Lane Car 9
- Pennsylvania Av, I-12; fr**
 1450 Brooklyn Av Car 35
 1200 to 1600 Car 35
 1700 to 3000 Car 3
- Pepper Av, D-11; E fr**
 San Fernando Rd Car 8
- Percy, K-14; E fr**
 800 S Lorena Car 18
- *Perlita Av; S fr**
 Brand Blvd Car 22
- Perris, G-14; fr**
 Alcazar, at E City Limits
 Car 17
- Peru, C-9; fr**
 Modjeska E of Alvarado
 Car 22
- *Phillips Way; N fr**
 Range View Av Car 15
- Phoenix, E-10; E fr**
 Brooks, nr Amador
 Car 9
- Phyllis Av; E fr Avalon**
 Dr NE of Griffith Park
 Car 32
- *Pickwick; E fr**
 Lindsay, E of Av 65
 Car 2
- Pico, East, J-8; fr**
 1300 S Main Car 15
 400 Maple Av Car 30
 700 San Pedro Car 36
 800 to 1300 Car 26
- Pico, West, H-1; W fr**
 1300 S Main Car 15
 200 Hill Car 32
 400 Grand Av Car 9
 600 Flower Car 26
 700 Figueroa Car 30
 800 to 4800 Car 39
- Pico Blvd, fr end of**
 W Pico Car 39
- Piedmont, A-14; N fr**
 200 West Av 58 Car 15
- Pine, E-10; fr**
 Effie, nr Bishop Car 9
- Pinchurst Rd, B-0; N fr**
 Bonita Car 13

*Pinetree Av; W fr Vermont Av N of Los Feliz Car 13	Prado, L-14; fr Cota, W of Indiana Car 18
Pizarro, F-S; SW fr 300 Lake Shore Av Car 22	*Prescott Ct, K-2; S fr 2350 W 30th Car 38
Planada, E-7; E fr Av 63, N of Meridian Car 2	Preston Av, D-9; fr Lemoyne at Effie Car 12
Plata, E-7; fr Belmont, N of Temple Car 25	Prewett, E-13; W fr 550 N Alta Car 9
Plaza, G-10; E fr 540 N Main Car 15	Price, A-6; W fr Talmage, N of Franklin
Pleasant Av, H-11; SE fr 1300 Macy Car 35	Primrose Av, A-1; W fr 2300 Vine Car 13
Pleasant View, C-11; fr Loosmore Av Car 8	Primrose Dr, D-6; E fr 1300 Michaeltorena Car 10
Plymouth; H-12; N fr 2039 Brooklyn Car 35	Prince, E-14; S fr 3800 N Broadway Car 9
Plymouth Blvd, G-2; N & S fr 5200 W First Car 23 650 Wilshire Car 36	Princeton Av, D-9; fr Baxter, E of Echo Park Car 12
Poinsettia, S fr 7300 Hollywood Car 13	Princeton Av, K-15; E fr 650 S Indiana Car 18
*Pollard; W fr 701 N Av 66 Car 2	Produce, J-10; E fr Alameda S of E Sixth Car 18
Pomeroy, H-13; W fr 1050 N Soto Car 17	Prospect Av, B-6; W fr 4400 Myra Av Car 13
Pomona, E-13; E fr 400 N Alta Car 9	Providence Av, M-10; S fr 2300 Slauson Av Car 31
Pope; S fr Park Row 1 blk W of Pine Car 32	Prudent, G-10; N fr 150 College Car 9
Poplar, D-11; E fr San Fernando Rd Car 8	Pueblo Av, D-15; NW fr Huntington Dr Car 17
*Poppy; NE fr Crites, E of Eagle Rock Car 15	Pullman, C-15; W fr Ladue Way Car 31
Porphyry, A-13; S fr Raphael Car 15	Putnam, B-7; fr Ivanhoe, N of Bancroft Car 22
Porter, K-11; fr 1500 Santa Fe Av Car 17	Pyrites, E-14; fr Rose Hill 2 blks W of Huntington Dr Car 17
Portia; E-8; fr 1476 Sunset Blvd Car 12	Queen Ann Pl, H-1; fr Pico 3 blks W of Cren- shaw Car 39
Portland, K-12; S fr 920 W Adams Car 26	*Queen's Rd; N fr Sunset Blvd W of King's Rd Car 7
*Portola Av, (Bairdstown); N fr Templeton, 1 blk W of Linda Vista Car 19	Queirolo, G-10; E fr 900 N Chavez Car 9
*Portola Ct, (Sierra Park); W fr Portola Av 1 blk S of Navarro Car 19	Quincy, J-5; W fr 2550 S Hoover Car 26
Post, D-12; S fr 200 West Av 32 Car 31	Quintero, E-9; fr 900 Chavez Car 9
Potter Park Av, H-8; N fr 745 S Figueroa Car 30	Raleigh, D-3; W fr 650 Wilton Pl Car 4
*Power, G-11, (formerly Holly); SE fr 1600 N Main Car 9	*Raleigh Av; E fr Selma, 7 blks N of York Blvd Car 15
*Powers Pl, I-6; S fr 1950 W Pico Car 39	Ramirez, H-10; fr Avila, S of Macy Car 35
	Ramona Av, F-9; N fr 1100 Alpine Car 1

- ***Ramona Blvd**, G-15; S fr Alhambra Av 1 blk E of Indiana Car 19
- Rampart Blvd, North**, F-6; fr
2600 W First Car 3
300 Temple Car 25
500 to 1100 Car 13
- Rampart Blvd, South**, G-6; fr 2600 W First Car 3
- Randall Ct**, C-5; fr
4650 S Monica Blvd Car 7
- Randolph** (Belvedere), J-14; E fr
400 S Indiana Car 4
- Randolph Av**, D-15; fr
Hillsdale Av Car 17
- ***Randolph**, P-10; E fr Long Beach Av 2 blks S of Slauson Car 4
- ***Range View Av**; W fr
Nolden, 3 blks N of York Blvd Car 15
- Raphael**, A-13; fr
Av 54, N of Aldama Car 15
- ***Ravine Rd**, C-9; E fr
Tropico Av N of Morcom Car 22
- Rawles Pl**, B-10; N fr
Av 32 Car 8
- Raymond Av**, J-4; fr
1840 Washington Car 30
2600 W Adams Car 32
3490 Jefferson Car 38
4400 Vernon Av Car 26
5800 Slauson Car 15
- Raynol**, E-14; W fr
Rose Hill Dr Car 7
- Records**, I-15; S fr E First
4 blks E of Rowan Car 4
- ***Rector Pl**, C-6; S fr Sanborn Av 1 blk E of Hoover Car 13
- Redcliffe**, C-7; fr
Effie, W of Dillon Car 13
- Reddale**, B-7; fr
Landa E of Kenilworth Car 13
- Redfield**, C-15; E fr
Isleta Car 31
- Redondo**, G-10; E & W fr
1000 N Main Car 9
- Redwood**, K-9; E fr
1006 Naomi Av Car 32
- ***Reeve**; W fr Ayers Av 5 blks N of Anaheim
- Regina Lane**, (n.o.m.); W fr
Eagle Rock Av Car 15
- Reid**, I-5; S fr
2450 W Pico Car 39
- ***Remic Pl**; S fr
1200 W 39th Car 26
- Reno, North**, F-6; fr
2950 W First Car 3
300 Temple Car 25
700 to 1200 Car 13
- Reno, South**, F-6; fr
2950 W First Car 3
- ***Renova**, (Bairdstown), D-15; E fr Rosemead 2 blks N of Huntington Dr Car 19
- Reposa**, E-10; fr
Effie, E of Boylston Car 9
- ***Repton**; W fr
600 N Av 66 Car 2
- Republic**, G-10; W fr
500 N Main Car 15
- Reservoir**, E-9; W fr
2000 Sunset Blvd Car 13
1900 to 3500 Car 13
- ***Revere Av**; NW fr
Brand Blvd Car 22
- ***Rexford Pl**, P-9; E fr Converse Av 1 blk N of E 68th Car 31
- Reynolds Av**, D-14; N fr
Roberta Car 17
- Ricardo**, G-14; N fr
2500 Zonal Av Car 17
- ***Rich**; S fr
1350 W Pico Car 39
- Richards**, I-15; N fr
Hammel W of Gage Car 4
- ***Richland**; N fr
Los Feliz Av Car 13
- Richmond**, G-12; NE fr
Villa W of 570 Mission Road Car 35
- Ridge Way**, E-8; W fr
1100 Douglas Car 1
- Ridgewood Pl**, E-2; S fr
First, W of Wilton Pl Car 4
- Riecker Av**, D-14; N fr
Roberta Car 17
- Rietz**, F-10; E fr
Lookout, N of Reservoir Car 9
- ***Riggin Av**, (Belvedere); E fr Mountain View Av 4 blks S of Brooklyn Av Car 4
- Rimpau Av**, I-0; S fr
W Pico 7 blks W of Crenshaw Car 39

- *Rimpau Blvd.**, S fr Wilshire 7 blks W of Crenshaw Car 39
Rinehard, H-12; E fr 800 Echandia Car 17
Ring; E fr 401 Green Av Car 27
Ringold Dr; NW fr Huntington Dr, 2 blks E of Portola Car 19
Rio, I-11; S fr 1300 E First Car 3
Rio Vista Av, K-11; S fr 2150 Hollenbeck Car 18
Ripple, B-9; E fr Partridge N of Woodstock Car 22
River, D-11; E fr 2900 Dayton Av Car 15
Rivera, I-13; S fr 3050 E First Car 3
***Riverside Av**, (Belvedere); N fr Aliso Av 1 blk E of Ventura Car 4
Riverview, C-11; E fr Altamont & Isabel Car 8
***Roanoke Av**; N fr Tampa, E of St Francis Car 15
Roberta, D-14; E fr Ruth Upham Av Car 17
Roberts Av., I-0; S fr W Pico 1 blk W of Rimpau Av Car 39
Robinson, E-6; N fr 3300 W First Car 3
 300 Temple Car 25
 800 to 1300 Car 13
Roble Av, A-15; E fr S Av 64 Car 31
Rock, D-3; N fr Bayer, E of Van Ness Car 7
Rockefeller, D-14; N fr Yorba, W of Hawley Car 17
Rockwood, E-7; W fr 175 Lake Shore Car 22
Rodeo Rd, L-2; W fr Wilton Pl, S of Exposition Blvd
***Rodney Dr**, B-5; N fr 4600 Sunset Blvd Car 13
Rogers Av, J-12; E fr 800 S Chicago Car 18
Rokey, B-7; S fr Woodstock Av Car 22
Rolle, E-13; E fr 650 N Prichard Car 9
Romaine Av, D-4; W fr 1000 Normandie Car 7
Rome Dr, B-11; W fr San Raphael Av Car 15
Romeo, J-5; S fr 1525 W 22d Car 32
Romig Pl, C-4; fr 5250 Fountain Av Car 7
Romulo, D-11; N fr Idell, E of Cypress Car 8
***Roseland**, W fr 26th Av S of W Adams Car 32
***Rosemead**, D-15; N fr Huntington Dr 1 blk E of Castalia Car 19
Roosevelt Av, I-4; S fr 1850 W 16th Car 12
Rosabel, G-10; N fr Elizabeth Car 35
Rosalind Av, L-12; S fr 2950 Hollenbeck Car 18
Rose, I-10; S fr 600 E First Car 3
Rose Ct, B-1; S fr 1800 Whitley Ter Car 13
Rosebud Av, C-9; E fr Allesandro, S of Los Feliz Car 22
Roseburg Pl, L-6; fr 615 Exposition Blvd Car 38
Rose Hill Dr, E-14; fr Pyrites Av Car 19
Roselawn Pl, B-14; E fr 5550 Pasadena Av Car 31
Rosemont Av, F-7; N fr 2300 W First Car 3
 400 Temple Car 25
 800 to 1200 Car 13
Roseview Av, C-11; NE fr San Fernando, N of Loosmore Car 8
***Rosewood Av**; W fr New Hampshire, 2 blks N of Temple Car 3
***Ross**, NE fr San Fernando Rd to Forest Lawn Cemetery Car 22
***Ross**; S fr 38th 1 blk E of Alameda Car 17
Roswell, (n.o.m.); W fr San Fernando Rd Car 8
Rowan Av, (Belvedere), J-15; N & S fr 4100 E First Car 4
***Rowan**, D-14; N fr Rolle 1 blk W of Amethyst Car 19
Rowena Av, A-7; W fr Ivanhoe Av Car 22
Roxbury, I-3; now W 14th
Royal, K-6, S fr 800 W 32d Car 38

- *Roy;** W fr
Philadelphia, N of Meridian Car 15
- *Royal Ct,** I-2; S fr
4400 West Pico W of 4th Av Car 39
- Ruby,** A-15; W fr
300 N Av 66 Car 2
- *Ruby Lane;** W fr
Eagle Rock Av Car 15
- Russell Av,** B-5; fr
1850 N Vermont Av Car 13
- Ruthelen,** O-3; S fr
1750 W 54th Car 15
- Ruth Upham Av,** D-14; N fr
fr Roberta, 4 W of Boundary Car 17
- Sabina,** K-14; E fr
700 S Lorena Car 18
- Sacramento,** K-10; E fr
1100 Mateo Car 17
- Safford,** H-12; N fr
901 Judson Car 19
- *St Albans;** E fr Eagle Rock Av 3 blks N of Meridan Car 31
- St Andrews Pl, North,** E-3; N fr
4200 W First Car 4
100 to 900 Car 4
1100 S Monica Car 7
1700 Hollywood Car 13
- St. Andrews Pl, South,** I-3; S fr
4200 W First Car 4
1000 Tenth Car 36
1300 Pico Car 39
1900 Washington Car 30
3400 Jefferson Car 38
3500 35th
3600 36th
- St. Charles,** G-14; E fr
1600 N Soto Car 19
- *St Charles Rd,** I-1; W fr
West Blvd 2 blks W of W 16th Car 12
- *St Francis Ct,** B-1; W fr
Whitley Av bet Hollywood Blvd & Yucca Car 13
- St. George,** B-6; NE fr
Franklin Av Car 13
- St James,** F-12; now Mozart
- *St James Ct,** B-3; N fr
5400 Hollywood Blvd Car 13
- St. James Park,** J-6; fr
835 W 23d Car 26
- St John,** F-11; N fr
Leroy, E of N Main Car 9
- St Joseph Pl,** J-8; S fr
230 E Pico Car 32
- St Louis,** I-12; N & S fr
2100 E 1st Car 4
- *St Louis Av,** (Belvedere); E fr Mountain View Av 2 blks N of Brooklyn Av Car 4
- St Louis, North,** H-12; N fr
2100 E First Car 4
500 Brooklyn Car 35
- St Louis, South,** I-12; S fr
2100 E First Car 4
400 E 4th Car 27
- St Paul Av,** H-8; S fr
1070 W 6th Car 23
- St Vincent Pl,** (Alley), I-8; fr 350 W 7th Car 3
- Salem Pl,** C-2; W fr
1550 Labaig Car 13
- Sallent Dr,** B-13, (n.o.m.); E fr W Av 50, SE of Aldama Car 15
- *Salonica,** (formerly Spalding); E fr
San Pasqual Av Car 31
- Salt Lake Ter,** I-12,
1730 E First Car 3
- *San Antonio,** I-11; E fr
Santa Fe Av, 1 blk S of Edwin Car 17
- San Antonio Av,** K-15; N fr
4300 Stevenson Car 18
- San Benito,** I-12; N fr
1940 Pennsylvania Car 35
- Sauborn Av,** C-6; S fr
4000 Sunset Blvd Car 13
- *San Carlos,** SE fr
4625 Brooklyn Av Car 4
- San Fernando,** G-10; N fr
N Main at Sunset Car 9
(Changed to N Spring)
- San Fernando Rd,** B-10; fr
Huron & Av 20 Car 8
- San Julian,** L-7; fr
400 E 5th Car 23
500 to 3800 Car 36
... Santa Barbara
- San Julian Pl,** I-9; W fr
760 San Julian Car 18
- San Leandro,** L-11; E fr
1950 Santa Fe Av Car 17
- San Marino,** H-5; W fr
940 S Hoover Car 35
- San Pablo,** G-13; fr
3600 Alhambra Av Car 9
- *San Pasqual;** S fr
6650 Pasadena Av Car 31

San Pedro, North, H-10; fr	Saratoga, South, I-13; fr
300 E First Car 3	2800 E Second Car 3
500 Aliso Car 31	400 E Fourth Car 27
San Pedro, South, K-8; fr	*Sardonyx, E 14; W fr Ga-
300 E First Car 3	lena near Amethyst
200 Second Car 26	Car 19
300 Third Car 27	Sargent Pl, E-8; N fr
400 Fourth Car 36	1450 Scott Car 12
500 Fifth Car 23	Sausalito Av, A-8; W fr
600 to 3600 Car 36	Silver Lake Blvd
Ends at 79th	Savannah, North, I-13; fr
San Raphael Av, B-12; N fr	2900 E First Car 3
Mt Washington Dr Car 15	500 Brooklyn Car 35
*San Raphael Dr; W fr Av	Savannah, South, I-13, fr
50 nr Aldama Car 15	2900 E First Car 3
*San Raphael Pl, E fr Long	400 Fourth Car 27
Beach Av 1 blk N of	*Savlin Lane, A-15; NE fr
Florence Car 31	Marie 1 blk N of Meridan
Santa Barbara, East, M-7;	Car 15
fr	Savoy, F-10; W fr
4000 S Main Car 20	1300 N Broadway Car 9
400 San Pedro Car 36	Searff, J-6; S fr
750 Griffith Car 11	900 W 23d Car 26
Santa Barbara, West, M-4;	Scenic Av, A-2; E fr
fr	2200 Gower Car 13
4000 S Main Car 20	Schleffelin, G-10, (n.o.m.);
300 Moneta Av Car 15	E fr 1600 N Main Car 9
500 Figueroa Car 9	*Schloesser Dr, B-2; N fr
800 Hoover Car 9	Franklin 1 blk E of Vine
1000 Vermont Car 27	Car 13
1100 to 2000 Car 8	Schuyler, C-2; E fr
Santa Barbara Ct, M-5,	1275 Vine Car 7
(n.o.m.); W fr	*Science Av; E fr
3950 S Vermont Car 27	2700 N Commonwealth
Santa Clara, L-10; S fr	Car 13
2200 E 11th Car 17	*Sciota, A-13; E fr Ter 49
Santa Fe Av, I-10; fr	1 blk W of Cleland Car 10
100 E First Car 3	Scotland, B-7; N fr
200 E Second Car 13	Hyperion Av Car 13
300 Third Car 27	Scott Av, E-9; W fr
400 to 700 Car 13	Sutherland Car 12
800 to 6000 Car 17	1600 Echo Park Av Car 12
*Santa Maria Av, E fr	1900 Lake Shore Car 22
Compton Av 3 blks N of	2100 to 2400 Car 22
Florence Car 31	Seaton, I-10; S fr
Santa Monica Blvd, C-1; W	Vincent, E of Alameda
fr	Car 18
1100 N Hoover Car 7	Sea View Av, B-12; NW fr
4400 to 8000 Car 7	San Raphael Car 15
Ends at Newcomb	Second Av, L-2; S fr
*Santa Ynez, E-7, (former-	3400 W Pico Car 39
ly Santa Cruz); W fr	Second, East, G-8; fr
900 Lake Shore Av Car 22	200 S Main Car 26
Santee, J-8; S fr	200 to 1000 Car 39
300 E 8th Car 30	1100 to 3500 Car 3
800 to 2300 Car 30	Second, West, F-2; fr
Sapphire, G-8; W fr	200 S Main Car 15
230 Boylston Car 22	200 Spring Car 38
Saratoga, North, L-13; N fr	300 Broadway Car 9
2800 E First Car 3	400 Hill Car 1
500 Brooklyn Car 35	500 Olive Car 33

- 700 Hope Car 33
 900 Figueroa Car 33
 1800 to 4500 Car 4
 Ends at Plymouth Blvd
- Segnaro Av, D-2; N fr**
 5500 Melrose Car 23
- Selma Av, C-1; W fr**
 1600 Gower Car 13
 6100 to 6800 Car 13
- *Seneca Av; S fr**
 Tropico Av Car 22
- *Sentinel; N fr Wabash Av**
 2 blks E of Evergreen
 Av Car 35
- Sentous, I-7; S fr**
 1200 W 11th Car 36
- Sepulveda Canon Rd,**
 n.o.m.) fr
 2000 N Bronson Car 13
- *Sequoia; W fr**
 Alger, N of Bemis, E of
 Griffith Pk Car 22
- Serrano Av, North, E-3; fr**
 4150 W 1st Car 4
 1100 S Monica Car 7
 1790 Hollywood Car 13
- Serrano Av, South; fr**
 4150 W First Car 4
 1000 Tenth Car 36
 1300 Pico Car 39
 1900 Washington Car 30
 (formerly Westmoreland
 Blvd fr 16th South)
- Seventh Av, K-2; S fr**
 W 16th Car 12
- Seventh, East, J-10; E fr**
 700 S Main Car 18
 300 Maple Av Car 30
 600 San Pedro Car 36
 700 to 2400 Car 18
- Seventh, West, G-6; W fr**
 700 S Main Car 18
 200 Spring Car 26
 300 Broadway Car 39
 400 Hill Car 32
 600 Grand Car 9
 900 Figueroa Car 30
 1000 to 2800 Car 4
 2900 to 4000 Car 35
- Seventeenth, East, K-9; E fr**
 1700 S Main Car 15
 400 Maple Car 30
 700 San Pedro Car 36
 1000 Griffith Car 11
 1300 Central Car 26
- Seventeenth, West, I-6; W fr**
 1700 S Main Car 15
 200 to 1500 Car 32
 1600 to end Car 12
- Seventieth, East, Q-7; E fr**
 7000 S Main Car 14
- Seventieth, West, Q-4; W fr**
 7000 S Main Car 29
- Seventy-first, East, to 79th**
 Car 14
- Seventy-first, West, to 79th**
 Car 29
- Severance, K-6; S fr**
 850 W Adams Car 26
- Seville, K-6; fr**
 Temple at Hoover Car 25
- Seward, D-1; N fr**
 6100 Melrose Car 23
 1100 S Monica Blvd
 Car 5
 1500 Sunset Blvd Car 13
- Seymour, D-11; E fr**
 San Fernando Rd Car 8
- *Shafter Way, A-15; E fr**
 Jennie Belle, 2 blks N
 of Av 61 Car 31
- Shatto, G-7; W fr**
 625 Lucas Car 23
- Shatto Pl, G-5; S fr**
 3250 W 4th Car 23
- Shearer, J-10; E fr**
 760 S Alameda Car 18
- *Shelley, (Sierra Park); fr**
 Lowell Av 1 blk S of
 Huntington Dr Car 19
- Sheridan, H-13; E fr**
 700 N St Louis Car 35
- *Sheriff Pl; S fr**
 1036 Washington Car 30
- *Sherman Av; SW fr Santa**
 Monica Blvd Car 7
- Sherman Dr, H-1; S fr**
 W Pico Car 39
- *Shirley; fr Highgate Av 1**
 blk N of W Av 57 Car 15
- *Shorb Av, E fr Central Av**
 7 blks S of Manchester
 Car 31
- *Short Way; fr**
 Linda Vista, at Av 60
 Car 31
- Shults, B-15; fr**
 Benner, N of Av 59 Car 31
- *Shumway Av; S fr Holly-**
 wood Blvd 11 blks W of
 La Brea Av Car 13
- Sichel, North, F-12; fr**
 2800 N Broadway Car 9
 100 to 700 Car 9
 Av 31 Car 11
- Sichel, South, F-12; fr**
 2800 N Broadway Car 9
 100 to 300 Car 9
 Mission Rd

- ***Sierra**, (Sierra Park); E fr Lifur 2 blks S of Huntington Dr Car 19
- Sierra**, E-13; N fr Inyo, E of Lincoln Park Av Car 9
- ***Sierra Bonita**; fr 7550 Sunset Blvd Car 13
- Sierra Vista**, D-3; fr 1050 Western Av Car 7
- Silver**, D-11; fr Cypress, N of Frederick Car 8
- ***Silver Lake Blvd**; NE fr Sausalito Av Car 22
- ***Singer**, (Annan.), A-15; E fr Garvanza 2 blks N of Church Car 2
- Sinova**, D-14; fr Ruth Upham Av N of Colusa Car 17
- Siskiyou**, K-14; E fr 950 Lorena, S of Stephenson Car 3400
- Sixth Av**, K-2; S fr W Pico Car 39
- Sixth, East**, J-10; E fr 600 S Main Car 22
300 Maple Av Car 30
500 San Pedro Car 36
600 to 1000 Car 22
100 to 3700 Car 18
- Sixth, West**, G-5; W fr 600 S Main Car 22
200 Spring Car 26
300 Broadway Car 39
400 Hill Car 32
500 Olive Car 23
600 to 4800 Car 23
- Sixteenth, East**, L-10; E fr 1600 S Main Car 15
400 Maple Av Car 30
700 San Pedro Car 36
1000 Griffith Car 11
1300 Central Car 26
1700 Long Beach Car 31
- Sixteenth, West**, I-5; W fr 1600 S Main Car 15
200 S Hill Car 32
300 S Grand Av Car 9
500 S Flower Car 26
600 Figueroa Car 20
700 to 1200 Car 32
1300 to 4000 Car 12
- Sixtieth Pl**, P-4; W fr Normandie, S of 60th
- Sixtieth, East**, P-7; E fr 6000 S Main Car 20
- Sixtieth, West**, P-5; W fr 6000 S Main Car 14
- Sixty-first, East**, to 69th, East; fr S Main Car 20
- Sixty-first, West**, to 69th, West; fr S Main Car 14
- Sixty-second Pl**, P-5; W fr Hoover 1 blk S of 62nd Car 29
- Sixty-third Pl**, P-5; W fr Figueroa 1 blk S of 63rd Car 29
- Slauson Av, East**, O-8; fr 5830 S Main Car 20
600 South Pk Av Car 36
100 Central Av Car 26
1700 Long Beach Car 31
1800 Holmes Car 31
.... Alameda Car 31
- Slauson Av, West**, O-5; fr 5830 S Main Car 20
300 Moneta Av Car 14
800 Hoover Car 29
1000 Vermont Car 27
1300 Normandie Car 31
1600 Western Av Car 15
2d to 18th Aves
- Sloat**, I-14; N fr 3100 Brooklyn Car 35
- Smilax**, E-5; formerly Smith; W fr 260 N Hoover Car 25
- ***Smiley Dr**, W fr 35th Av 3 blks S of W Adams Car 32
- ***Smith**, D-12; S fr Av 35 1 blk E of Pasadena Av Car 11
- ***Smith Dr**; W fr 35th Av 3 blks S of W Adams Car 32
- Sobieski**, C-8; W fr 2300 N Alvarado Car 22
- Solano**, E-11; W fr 1400 N Broadway Car 9
- Sonoma**, E-7; N fr 2400 Bellevue Av Car 25
- ***Snowden Villa**, G-12; E fr Workman bet Alhambra and Narva Car 31
- ***Socrates Walk**, E-9; W fr Venus Dr 2 blks N of Effie Car 13
- Sotello**, F-11; W fr 1500 N Main Car 9
- Soto**, North, I-13; fr 2400 E First Car 3
400 Brooklyn Av Car 35
1000 Wabash Av Car 17
.... Alhambra

- Soto, South, J-12; fr**
 2400 E First Car 3
 400 E Fourth Car 27
 900 Stephenson Car 18
 Hollenbeck Car 18
 Alosta Car 18
- *South Av, P-9; S fr**
 6200 E 62d Car 31
- South Park Av, N-10; fr**
 700 E Jefferson Car 36
 3400 to 5900 Car 36
 6000 to 8600 Car 14
- *Spaulding Av; N fr Fountain Av 4 blks W of Gardner Car 7**
- Spence, K-14; fr**
 3500 Stephenson Av Car 18
- Spring, North, H-9; N fr**
 200 W First Car 9
 300 Temple Car 9
 600 Sunset Blvd Car 9
 700 to 1800 Car 9
- Spring, South, I-8; S fr**
 200 W First Car 9
 200 W Second Car 26
 300 to 1000 Car 26
- *Springvale Dr; W fr**
 Eagle Rock Av Car 15
- Standish Av, B-5; formerly Prospect Av; W fr junc of Ogden Dr & Hollywood Blvd Car 13**
- Stanford Av, J-9; S fr**
 700 E Fourth Car 26
 500 Fifth Car 23
 700 Seventh Car 18
 900 Ninth Car 31
 1200 12th Car 11
 1300 to 4400 Car 11
- *Stanley Av; N fr**
 7800 S Monica Blvd Car 7
- State, North, H-12; N fr**
 1900 E First Car 3
 500 Brooklyn Av Car 35
 1000 Pomeroy Av Car 17
- State, South, I-12; S fr**
 1900 E First Car 3
 400 Fourth Car 27
- Staunton Av, L-10; fr**
 1850 E 16th Car 31
- Stephenson Av, J-11; E fr**
 Rio S of 6th Car 18
 1600 Rio Car 18
 Utah Car 18
 Closed to Boyle Av
 2250 Hollenbeck Car 18
 3000 Euclid Car 18
 3400 Lorena Car 18
- Downey Rd Car 18
 Cemeteries Car 18
 Pasadena Av Car 18
- *Sterling Walk, (formerly Wilcox Walk), A-15; S fr La Follette Dr Car 10**
- *Stevens Pl, G-9; E fr**
 450 N Grand Av Car 1
- Stewart, H-7; S fr**
 1300 W Seventh Car 3
- *Stimson Ct, E-10; E fr N**
 Boylston 1 blk N of Effie Car 13
- Stockton, G-9; N fr 1/2 blk S of California Car 1**
- Stoll Dr, A-14; fr**
 Ash N of Av 56 Car 15
- Stone, H-14; N fr**
 3100 Wabash Av Car 35
- *Stone Av, N fr**
 6185 Pasadena Av Car 10
- *Stoner Dr, A-10; fr**
 Moss N of Rawles Car 8
- *Stowe Av, A-15; N fr**
 Monte Vista 1 blk E of Av 61 Car 10
- Story Av, H-13; fr**
 Ganahl E of N Soto Car 17
- Straight, H-7; S fr**
 1050 W Sixth Car 23
- *Stratford Rd, E fr Av 49**
 1 blk N of York Blvd Car 10
- *Strickland Rd; E fr**
 Eagle Rock Av Car 15
- Sullivan, K-13; fr**
 3050 Hollenbeck Av Car 18
- *Sulphur Ravine Rd, F-9; N fr Lilac Ter Car 13**
- Sunmit Av, H-11; E fr**
 800 Aliso Car 31
- Sunmit View Av; E fr Leslie Way 1 blk S of Sunmit East Av 59 Car 31**
- *Sumter Dr, (Mt Angelus), A-15; NE fr Piedmont 1 blk E of Av 61 Car 10**
- Sunbury, I-7; S fr**
 1200 W Ninth Car 35
- Sunbury Ct, I-7; fr**
 915 Sunbury Car 35
- Sunflower Av, C-9; fr**
 Woodstock Av Car 22
- *Sunol Dr, J-15; N fr Aliso Av bet Livermore and Colledge Car 4**
- Sunrise, J-13; W fr**
 950 Euclid Av Car 18

Sunset Blvd, D-6; W fr	
600 N Main	Car 9
400 Broadway	Car 9
600 Hill	Car 12
700 to 7500	Car 13
Sunset Dr, B-5; E fr	
4500 Sunset Blvd at Hollywood Blvd	Car 13
Surry, A-6; N fr	
Rowena, W. of Hyperion	Car 22
Sutherland, E-9; N fr	
1450 Sunset Blvd	Car 13
*Sutter; N fr	
Meridian, E of Eagle Rock Av	Car 15
Swansea Pl, D-4; fr	
1000 N Harvard Blvd	Car 7
*Sweetzer Av; N fr S Monica Blvd 17 blks W of Holland	Car 7
Swift, K-6; fr	
700 W 30th	Car 38
Sycamore Park Dr, C-13; E fr	
4550 Pasadena Av	Car 31
*Sycamore Av, (Annan), W fr Marne, N of Oak Grove	Car 15
*Sycamore Av, B-0; N fr Fountain 3 blks W of Highland Av	Car 7
*Sycamore Glen Dr, B-14; N fr E Av 52 1 blk E of Longfellow	Car 31
Sylvan, D-12; E fr Griffin, N of Av 33	
Taft Av, B-3; fr	
5750 Hollywood Blvd	Car 13
Talmadge, C-6; N fr	
4300 Fountain	Car 13
Tallman, K-5; S fr	
1230 Jefferson	Car 38
Tamarind Av, C-2; fr	
5950 S Monica Blvd	Car 7
*Tampa, (Annan), A-15; E fr Mt Royal Av 1 blk N of Eaton	Car 10
*Tampico, (Bairdstown); NW fr Mission Rd	
Tarleton, K-9; S fr	
1530 E 16th	Car 32
Taylor, D-9; fr	
1950 Echo Park Av	Car 12
Teed, G-10; N fr	
550 Sunset Blvd	Car 9
Telluride, E-13; E fr Amethyst	Car 9
Temple Ct, G-9; NW fr	
630 Temple	Car 25
Temple, G-9; W fr	
300 N Spring	Car 9
300 to 3600	Car 25
3700 to 4200	Car 3
4200 to 5000	Car 4
*Temple Hill Dr, A-2; W fr	
2200 Gower	Car 13
*Templeton, (Sierra Park); E fr Portola Av 3 blks S of Huntington Dr	Car 19
Tenth Av, L-1; S fr	
W 16th	Car 12
Tenth, East, J-9; E fr	
1000 S Main	Car 15
400 Maple Av	Car 30
700 San Pedro	Car 36
1300 Central Av	Car 26
Closed to Wilson	
2100 Wilson	
2400 Santa Fe Av	
Tenth, West, H-5; W fr	
1000 S Main	Car 26
200 Broadway	Car 39
300 Hill	Car 32
500 Grand	Car 9
800 Figueroa	Car 34
900 to 2400	Car 35
2500 to 4000	Car 36
*Terminal, J-10; bet E 6th & 7th ½ blk E of Market Ct	Car 11
Terrace Dr, B-14; fr	
350 W Av 59	Car 15
*Terrace 49, B-13; W fr	
Aldama at W Av	49
	Car 15
*Terrace Lane, E-14; fr	
400 Granada to Av	53
	Car 10
*Terrace 50, B-13; W fr	
Aldama at W Av	50
	Car 15
Terrace Hts, J-12; E fr	
750 S Chicago, S of 6th	Car 18
Terrill Av, C-15; rr	
Isleta Dr, N of Pullman	Car 31
Tesla, B-7; fr	
Redesdale Av S of Putnam	Car 22
Teviot, C-7; fr	
Bancroft, E of Ivanhoe	Car 22
Thalia, J-9; E fr	
780 Central Av	Car 26

- The Paseo, A-10; fr**
Av 34 at Holyoke Ct Car 8
- *Theo Villa Ct, L-4; ss W**
39th bet Normandie &
Budlong Car 26
- Theresa, D-12; SE fr**
3650 Dayton Car 10
- Third Av, L-2; S fr**
W Eighth Car 36
- Third, East, H-9; E fr**
300 S Main Car 27
200 to 3500 Car 27
- Third, West, H-8; W fr**
300 S Main Car 27
200 Spring Car 26
300 Broadway Car 9
400 Hill Car 32
500 to 1600 Car 1
1700 to 4300 Car 4
4000 to 5500 Car 23
- Thirteenth Av, J-1; S fr**
2600 W 25th Car 32
- Thirtieth, East, L-7; E fr**
3000 S Main Car 15
400 Maple Av Car 30
700 San Pedro Car 36
1000 Central Av Car 26
Ends at Indiana.
- Thirtieth, West, K-5; W fr**
3000 S Main Car 15
300 Grand Car 9
1000 Hoover Car 26
1300 Vermont Car 27
1400 to end Car 38
- Thirtieth Av to Thirty-fifth
Av, North and South; fr**
West Adams, 2 m W of
Arlington
- Thirty-first, East, to Thirtieth, East; same cars**
as E 30th
- Thirty-first, West, to Thirtieth, West; same cars**
as West 30th
- Thomas, North, E-13; N fr**
3400 N Broadway Car 9
- Thomas, South, F-13; S fr**
3400 N Broadway Car 9
- Thompson, J-6; S fr**
950 W 21st Car 26
- *Thorne, A-15; N fr**
300 Av 66 Car 31
- *Thornton, H-14; N fr** Dob-
inson W of Evergreen
Av Car 35
- *Thorean; SE fr**
Av 56, E of Marmion
Car 15
- Thorpe Av, C-11; E fr**
San Fernando Rd Car 8
- Thurman Av, S fr** W Adams
3 blks W of 35th Av
Car 32
- Tivy, L-9; S fr**
1550 E Washington
Car 32
- Toberman, I-6; S fr**
1550 W Pico Car 39
1600 16th Car 32
1900 Washington Car 30
- Toberman Ct, J-6, (n.o.m.);
fr** 1925 Toberman Car 30
- Toledo, A-14; N fr**
5800 York Blvd Car 15
- Toluca, G-8; N & S fr**
1330 W First Car 33
- *Tonowanda; N fr**
York Av E of Claremont
Car 8
- Topaz, E-4; W fr**
Huntington Dr Car 17
- Torrence, E-3; fr**
550 N Normandie Car 4
- Tourmaline, E-14; W fr**
Huntington Dr Car 17
- Towne Av, J-9; S fr**
600 E Third Car 27
500 Fifth Car 23
700 Seventh Car 18
800 to 6000 Car 39
- Townsend, J-15; fr**
4000 E First Car 4
- Traction Av, I-10; E fr**
E Second and Alameda
Car 22
- Tracy, B-6; fr**
Talmadge, N of Franklin
Car 13
- Transit Av, H-13; fr**
850 S Griffn Av Car 9
- *Treadwell, NE fr** San Fer-
nando Blvd near Oxford
Car 22
- Tremont, H-14; N fr**
2700 Ganahl Car 17
- Trenton, I-7; S fr**
800 W 11th Car 36
- Trinity, K-8; S fr**
536 E 16th, E of Wall
Car 30
- Tropico Av, D-8; N fr**
1900 Avalon Car 22
- *Tropico Av, A-7; W fr**
Brand Blvd SW to Los
Feliz Blvd Car 22
- Tularosa Dr, E-6; N fr**
3500 Bellevue Car 25
- Turner, H-10; E fr**
300 N Alameda Car 3
- Turquoise, E-14; W fr** Mis-
sion Rd 1 blk N of Tour-
maline Car 19

Turtle Av, D-12; E fr 3300 N Griffin Av	Car 11	Twenty-third Av, J-0; S fr 2300 W Adams 2 blks E of Rimpau Av	Car 32
Twelfth Av, J-1; S fr W 23d	Car 32	Twenty-fourth, East; E fr 2400 S Main	Car 13
Twelfth, East, J-9; E fr 1200 S Main	Car 32	600 Trinity	Car 36
400 Maple Av	Car 30	700 San Pedro	Car 36
700 San Pedro	Car 36	1700 Long Beach Av	Car 31
800 to 1700	Car 32 Alameda	Car 31
Ends at Tennessee		Twenty-fourth, West; W fr 2400 S Main	Car 15
Twelfth, West, I-7; W fr 1200 S Main	Car 32	1100 Hoover	Car 26
400 S Grand Av	Car 9	1400 Vermont	Car 32
700 Figueroa	Car 30	1700 Normandie	Car 32
800 to 3500	Car 39	2300 Arlington	Car 32
Twentieth Av to 29th Av, N and S fr Adams W of city boundary	Car 22	*Twenty-fourth Av, J-0; -S fr 2400 W Adams 1 blk E of Rimpau Av	Car 32
Twentieth, East, K-8; E fr 2400 S Main	Car 15	Twenty-fourth, West, to Twenty-ninth, West; Same cars as West 23d	
400 Maple Av	Car 30	Twenty-sixth Av, J-0; S fr 2600 W Adams 1 blk W of Rimpau Av	Car 32
700 San Pedro	Car 36	*Twenty-seventh Av, J-0; S fr 2700 W Adams 1 blk W of 26th Av	Car 32
1000 Griffith	Car 11	*Twenty-eighth Av, 6-10; S fr 2800 W 21st 1 blk W of 27th Av	Car 32
1300 Central	Car 26	*Twenty-ninth Av, J-0; S fr 2900 W 21st 1 blk W of 28th Av	Car 32
1700 Long Beach	Car 31	Twenty-ninth Pl, West, K-3; W fr 2950 Western Av	Car 38
Twentieth, West, J-7; W fr 2000 S Main	Car 15	Twin Oaks, E-9; N fr Landa E of Echo Pk Av	Car 12
300 Grand	Car 9	Tyburn, (n.o.m.); SW fr Casitas, S of Brand Blvd	Car 22
600 Figueroa	Car 30	Ulysses, D-12; fr 271 Isabel	Car 15
700 to 2500	Car 30	Umbria, A-14; N fr 5350 Aldama	Car 15
Twenty-first to Twenty- Ninth, East; same cars as E Twentieth		Union Av, North, F-7; fr 1700 W First	Car 33
Twenty-first, West, J-7; W fr 2100 S Main	Car 15	400 Temple	Car 25
Same cars as West 20th		Union Av, South, G-7; fr 1700 W First	Car 33
Twenty-second Pl, J-5; W fr 2250 Vermont Av	Car 32	600 Sixth	Car 23
Twenty-second, West, J-7; W fr		900 Ninth	Car 35
2200 S Main	Car 15	1300 Pico	Car 39
Same cars as West 23d		1900 Washington	Car 30
Twenty-second, East, K-8; E fr 2200 Maple		University, K-12; E fr 550 Indiana	
See Washington, East		University Av, L-5; fr 800 W Jefferson	Car 38
Twenty-third, East, K-7; E fr		4400 Vernon Av	Car 27
2300 S Main			
21 Thurston Nov 7 VOLZ			
Twenty-third, West, J-4; W fr			
2300 S Main	Car 15		
300 Grand Av	Car 9		
600 Figueroa	Car 26		
700 to 1100	Car 26		
1200 Hoover	Car 26		
1500 Vermont	Car 27		
1600 to 2500	Car 32		

Upper Blvd, I-14; E fr 600 Evergreen Av	Car 4	*Vasanta Way, A-2; NE fr Temple Hill Dr 1 blk W of Bronson Ct	Car 13
Upperton Av, A-14; fr Raleigh, E of Selma	Car 15	Velasco, J-14; S fr 3550 E First	Car 3
Utah, North, I-11; fr 1400 E First	Car 3	Velox Av, C-9; fr 2500 Echo Park Av	Car 12
Utah, South, J-11; fr 1400 E First	Car 3	Vendome, North, F-6; fr 3000 W First	Car 3
Closed to 6th		300 Temple	Car 25
600 Sixth	Car 18	1100 to 1600	Car 13
900 Stephenson	Car 18	Vendome, South, E-6; fr .. 3000 W First	Car 3
*Valdosta Av, S fr W Pico 1 blk W of Cienega Av		*Ventura Av, (Belvedere); N fr Aliso Av 1 m E of Indiana	Car 4
Valencia, H-7; S fr 1500 Sixth	Car 23	*Ventura Blvd, A-1; fr junc of Cahuenga & Highland Av	Car 7
700 Seventh	Car 3	*Venus Dr, E-9; N fr junc of Juno & Electric	Car 13
900 Ninth	Car 35	Verde, H-14; E fr N Soto	Car 17
1100 11th	Car 36	Verdugo Rd, B-10; fr San Fernando Rd, 2 mi N of Daly	Car 8
1300 Pico	Car 39	Vermont, Av, North, D-5; fr 3600 W First	Car 3
Valentine, D-9; N fr 1535 Husted, 3 blks E of 2000 Echo Park Av	Car 12	300 Temple	Car 3
Vallejo, F-12; E fr 250 E Av 21	Car 9	700 Melrose Av	Car 3
Valley, G-7; E fr 200 S Westlake Av	Car 33	1100 S Monica Blvd	Car 7
Valley View Dr, C-9; NE fr Avon 2 blks N of Cerro Gordo	Car 13	1300 Fountain	Car 25
*Vane Circle, A-15; W fr Sumner Av 1 blk E of Livermore Ter	Car 10	1500 Sunset Blvd	Car 13
*Vancouver Av, I-0; S fr W Pico 3 blks W of Rim- pau Blvd	Car 39	1700 Hollywood	Car 13
Valverde, J-12; fr 2300 Stephenson Av	Car 18	1800 to 2700	Car 13
Van Buren Pl, K-4; fr 1600 West Adams	Car 32	Vermont Av, South, M-5; fr 3600 W First	Car 3
*Van Horne Av, N fr Hunt- ington Dr. 2 blks E of Tampico Av	Car 19	300 Third	Car 4
Van Ness, North, D-2; fr 4600 W First	Car 4	600 Sixth	Car 23
700 Melrose Av	Car 4	800 Eighth	Car 35
1100 S Monica Blvd	Car 7	1000 Tenth	Car 36
1700 Hollywood	Car 13	1300 Pico	Car 39
1900 Franklin	Car 13	1600 16th	Car 12
.... Foothill Dr		1900 Washington	Car 30
Van Ness, South, L-2; fr 4600 W First	Car 23	2000 20th	Car 30
600 Sixth	Car 23	2600 Adams	Car 27
1300 Pico	Car 39	2700 to 3300	Car 27
1900 Washington	Car 30	3400 Jefferson	Car 38
*Vaquero, S fr Junction of Cronus & Warwick Av	Car 19	4400 Vernon Av	Car 27
		4800 48th	Car 9
		5400 54th	Car 15
		5800 Slauson Av	Car 27
		6000 to 7000	Car 27
		7200 Florence	Car 27
		7300 to 8500	Car 27
		8600 Manchester	Car 27
		9900 to 11400	Car 29

Vermont Pl, C-5; W fr	1500 Sunset Blvd	Car 13
1150 Vermont Av	1700 Hollywood	Car 13
Vernon Av, East, M-8; fr	2100 Primrose	
4400 S Main	*Vineyard Av, S fr W 16th	
300 San Pedro	1 blk W of West Blvd	Car 12
600 S Park		
800 McKinley	Viola Ct, D-8; fr Morton,	
1100 Central Av	E of Echo Park	Car 12
1300 Hooper Av	Violet, J-10; E & W fr	
1700 Long Beach	900 Mateo	Car 17
2400 Santa Fe	Virgil Av, North, E-5; fr	
Vernon Av, West, M-2; fr	3500 W First	Car 3
4400 S Main	300 Temple	Car 25
300 Moneta Av	400 to 1400	Car 25
400 to 700	Virgil Av, South, G-5; fr	
800 Hoover	3500 W First	Car 3
1000 Vermont	200 to 700	Car 20
1450 Dalton Av	Virginia Av, C-3; W fr	
1500 to 2300	1150 N Vermont	Car 7
Verona, K-14; E fr	4600 to 5900	Car 7
950 S Indiana	Virginia Rd, I-1; fr W	
*Verdun Av, S fr W Pico 6	Washington, 3 blks W	
blks W of Rimpau	of Crenshaw	Car 30
Vestal Av, D-9; fr	Vista, N fr	
1800 Avalon	7500 Sunset Blvd	Car 13
Vestal Dr, C-9; E fr N end	Vista Av, D-12; fr Grotto,	
of Echo Park Av	E of Av 33	Car 11
Victor, F-9; N fr	Vista Del Mar, B-2; fr	
1150 Temple	6200 Yucca Av	Car 13
Victoria Av, K-10; N & S	Vista Dr, K-13; S fr	
fr 4300 W Pico	3270 Stephenson	Car 18
Victoria Park Dr, I-1; W fr	*Vista Ct, D-3; W fr Wil-	
Victoria Av 1 blk S of	ton Pl bet Raleigh &	
W Pico	Clinton	Car 4
Victoria Park Pl, I-1; W fr	*Vista Walk, N fr Meridan	
Victoria S of Pico	bet N Av 63 & Eagle	
*Victoria Pl, I-1; W fr Vic-	Rock Av	Car 15
toria Av bet 16th and	*Volney, I-15; E fr Indiana	
Washington	Av bet Eastside Blvd &	
Victoria Rd, I-1; S fr 16th.	Claude	Car 4
W of Crenshaw	Wabash Av, H-14; E fr	
Victorine, D-13; E fr Sierra	1000 N Soto	Car 17
N of Gillig	2700 to 3500	Car 35
*Vidette; W fr Marie	Wadena Av, fr Portola Av	
N of Meridian	1 blk N of Huntington	
View, F-10; fr Lookout Pl	Dr	Car 19
N of Park Ter	Wadsworth, M-8; S fr	
Vignes, North, H-10; N fr	950 E 32d	Car 26
900 E First	3200 to 5300	Car 26
400 to 700	*Walbridge, N fr Pico West	
Vignes, South, I-10; S fr	of Queen Anne Pl	Car 39
900 E First	*Waldron Pl, D-13; W fr	
Villa, H-11; N fr 569 Mis-	Von Keithian 3 blks E of	
sion Rd. N of Macey	Av 33	Car 11
	*Walk, The, fr	
Vine, D-1; N fr	859 51st Pl	
5800 Melrose	*Walnut Av, S fr W 53rd W	
1100 S Monica Blvd	of 16th Av	Car 8
1300 Fountain	*Walnut Dr, R-10; S fr	
	Florence Av 4 blks E of	
	Long Beach Av	Car 31

- Walton Pl.**, O-2; S fr W
Vernon 2 blks E of Ar-
lington Car 9
- Wall**, J-8; S fr
300 E Third Car 27
500 Fifth Car 23
700 Seventh Car 18
800 to 5300 Car 30
5400 to 6000 Car 36
- Wallace**, E-8; W fr
1015 Douglas Car 1
- Wallbridge**, H-1; fr Pico
W of Crenshaw Car 39
Formerly Sherman Dr
- Walnut**, K-9; E fr
1930 Central Av Car 26
- Walnut Hill Av**, C-15; fr
Pullman Av Car 31
- Walton Av**, K-4; S fr
1800 Washington Car 30
3400 Jefferson Car 38
4400 Vernon Car 26
- Warehouse Ct**, J-10; fr
630 S Alameda Car 18
- Waring Av**, D-1; W fr
800 Gower Car 23
- Warren**, H-12; S fr
1500 Brooklyn Car 35
- ***Warwick Av**, (Sierra
Park); S fr Navarro S of
Huntington Dr Car 19
- ***Wawel**, G-11; S fr Max-
well 1 blk E of Mission
Rd Car 39
- Washington Blvd**, continu-
ation of W Washington
to Venice Car 30
- Washington Pl**, J-6; fr
1050 W Washington
Car 36
- Washington, East**, K-9; fr
1900 S Main Car 15
400 Maple Av Car 30
700 San Pedro Car 36
1000 Griffith Car 11
1300 Central Av Car 26
1700 Long Beach Car 31
2400 Santa Fe Car 17
- Washington, West**, J-7;
W fr
1900 S Main Car 15
300 Grand Av Car 9
500 Flower Car 26
600 Figueroa Car 30
700 to 3000 Car 30
(Continues to W city
limits)
- Waterloo**, E-7; N fr
2300 Bellevue Car 25
- Waverly Av**, A-7; NW fr
Ivanhoe at Rowena Av
Car 22
- Waverly**, D-9; fr
Park Dr N of Baxter
Car 12
- ***Wayland**; W fr
La Follette Dr Car 15
- ***Wayne**; S fr Crom-
well E of Commonwealth
Car 13
- ***Weaver**; E fr Milwaukee
N of York Blvd Car 15
- ***Weissman**, (Bairdstown);
W fr El Sereno Av bet
Gambier & Klamath
Car 19
- Welch Pl**, B-5; fr
1920 N Vermont Car 13
- Welcome**, F-8; N fr Colton,
E of Belmont Car 1
- ***Welder**; E fr Young Av 4
blks S of W Adams Car 32
- ***Weldon**, A-10; NW fr Av
36 W of Verdugo Rd
Car 8
- Wellington**, I-15, (Belve-
dere); N & S fr
4100 E 1st Car 4
- ***Wellington**, (formerly
Wilmington), H-9; S fr
220 E 1st Car 12
- Wellington Rd**, I-1; fr W
16th 2 blks W of Cren-
shaw Car 12
- Werdin Ct**, H-9; fr 125 E
Third, E of Main Car 27
- ***Werdin Pl**, H-9; fr
250 E 63d Car 27
- Wesley Av**, M-5; fr 41st
W of Hoover Car 9
- ***West Adams Garden**, K-5;
fr 1330 W Adams Car 32
- West Blvd**, I-1; S fr
West 16th Car 12
1900 Washington Car 30
2600 Adams Car 32
- West Side Av**, D-14; now
Latrobe
- ***Westhaven**, K-0; W fr
Vineyard 3 blks S of W
Adams Car 32
- Westchester Pl**, H-2; fr
3950 W Eighth Car 36
1300 Pico Car 39
- Westerly Dr**, G-1; S fr
5000 Wilshire Blvd Car 36

Western Av, South, G-3; fr		*West View Dr, A-15; N fr	
4200 W First	Car 4	Park Way 2 blks E of	
300 Third	Car 4	Eagle Rock Av	Car 15
600 Sixth	Car 23	Wheeling Way, B-15; W fr	
1000 Tenth	Car 30	Oak Hill Av 1 blk S of	
1300 Pico	Car 39	Av 59	Car 31
1900 Washington	Car 30	Whiffen, H-12; E fr Mis-	
2600 Adams	Car 32	sion Rd, 9 blks N of	
3400 Jefferson	Car 38	Brooklyn	Car 31
4400 Vernon Av	Car 26	Whitehouse Pl, F-5, (for-	
5800 Slauson Av	Car 15	merly Grove Pl); E fr	
7200 Florence Av	Car 27	Bimini Pl bet 1st & 2d	
8600 Manchester	Car 27		Car 28
Western Av, North, D-3; fr		Whitmore Av, C-9; W fr	
4200 W First	Car 4	2500 Echo Park Av	
300 Temple	Car 4		Car 13
700 Melrose Av	Car 4	Whitsett Av, S fr	
1100 S Monica Bd	Car 7	E Florence Av	Car 31
1500 Sunset Blvd	Car 13	Whittier, H-7; S fr	
1900 Franklin Av	Car 13	1400 W Seventh	Car 3
Westlake Av, North, F-7; fr		Wholesale, J-10; fr	
2000 W First	Car 33	650 S Alameda	Car 18
400 Temple	Car 25	*Wilbur Pl, G-2; E fr	
Westlake Av, South, G-6; fr		1000 S Workman	Car 31
2000 W First	Car 33	Wilcox Av, D-1; N fr	
600 Sixth	Car 23	6000 Melrose Av	Car 7
1000 Tenth	Car 36	1100 S Monica Blvd	Car 7
1300 Pico	Car 39	1500 Sunset Blvd	Car 13
Westminster, G-14; S fr		Wilde, J-10; E fr	
Alhambra Av, 4 Blks E		650 Kohler	Car 26
of N Soto	Car 17	*Wildwood Trail, A-14; S fr	
Westminster Av, F-2; S fr		Oak Grove Av 3 blks W	
W Third W of Van Ness		of Eagle Rock Av	Car 15
	Car 23	Wilhardt, F-11; W fr	
Westmoreland Av, North,		1700 N Main	Car 9
E-5; fr Temple 2 blks W		Willard Av, J-5; now	
of Commonwealth		Wilmot	
300 to 800	Car 25	Willetta Av, A-1; N fr	
1100 S Monica Blvd	Car 7	Primrose N of Franklin	
Westmoreland Av, South,			Car 13
H-5; S fr		Willoughby Av, D-1; W fr	
W Third	Car 20	900 Gower	Car 7
600 Sixth	Car 23	Willow, I-10; E fr	
1000 Tenth	Car 26	570 Mateo	Car 13
1300 Pico	Car 39	Willowbrook Av, D-5; fr	
1700 17th	Car 37	1050 N Hoover	Car 7
Westmoreland Blvd, S fr		Wilmington Av, S fr	
1600 W 16th	Car 37	1500 E Slauson	Car 31
.... Washington		Wilmot, J-5; S fr W 20th	
Westmoreland Pl, F-5; S fr		to W of Hoover	Car 30
2700 W Tenth	Car 36	*Wilshire Ct, G-2; S fr	
1300 Pico	Car 39	4350 Wilshire Blvd	Car 36
*Weston Ct; E fr		Wilshire Blvd, G-4; W fr	
800 S Workman	Car 31	650 Park View	Car 4
Westover Pl, E-5; continu-		2400 to 3000	Car 4
ation of S New Hamp-		3100 to 5000	Car 23
shire		Wilshire Pl, G-5; S fr	
Weyse, F-11; N fr		3050 Wilshire Blvd	
Ann W of N Main	Car 9		Car 34
Whitley Av, B-1; fr			
6600 Hollywood	Car 13		

- Wilshire Ter**, G-2; S fr
3150 Wilshire Car 23
- Wilson**, K-10; S fr
1900 E Seventh Car 17
- ***Wilson Av**, W fr Harper
1 blk S of Sunset Blvd
(cont of De Longpre Av)
Car 13
- ***Wilton Dr**, F-3; S fr
4050 W 1st Car 23
- Wilton Pl, North**, D-3; fr
4500 W First Car 23
700 Melrose Av Car 4
1100 S Monica Bvd Car 7
1500 Sunset Blvd Car 13
1900 Franklin Car 13
- Wilton Pl, South**, I-2; S fr
4500 W First Car 23
600 Sixth Car 23
1000 Tenth Car 36
1300 Pico Car 39
1900 Washington Car 39
4400 Vernon Av Car 26
5800 Slauson Av Car 15
- Winans Dr**, B-2; E fr
2309 Beechwood Dr Car 13
- Windsor, C-7; E fr**
Redcliff N of Effie Car 13
- Windsor Blvd, North**, F-2;
N fr 5000 W First Car 23
- Windsor Blvd, South**, F-2;
S fr 5000 W First Car 23
- Winfield**, H-6; W fr
1150 Sentous Car 36
- Winona Blvd**, C-4; N fr
5150 Sunset Blvd Car 13
- Winslow Dr**, D-6; E fr
1400 Edgecliff Dr Car 13
- Winston**, I-9; E fr
420 S Main Car 15
- Winter**, H-14; E fr
700 N Mott Car 35
- Wiota**, N fr Oak Grove W
of Eagle Rock Av Car 15
- Wisconsin**, L-5; fr
1050 Exposition Bd Car 27
- Wisconsin Pl**, L-5; S fr
1100 W 39th Car 26
- Wistaria**, E-15; W fr
El Vereno Car 19
- Witmer**, H-7; S fr
1500 W First Car 33
600 Sixth Car 23
- Woodland Av**, R-9; E fr
Compton, 4 blks N of
Manchester Car 31
- Woodlawn Av**, M-7; S fr
150 E 37th Car 30
3700 to 4200 Car 30
- Woodlawn Ct**, S fr
E 36th, W of Maple
- Woodside Av**, W fr
8300 Compton Car 31
- Woodside Dr**, C-13; NW fr
4850 Pasadena Av Car 31
- Woodstock Av**, A-7; NW fr
Los Feliz Rd Car 22
- Woodworth Ct**, H-10; N fr
350 E Second St Car 26
- Workman, North**, E-12; N fr
2700 N Broadway Car 17
- Workman, South**, G-12; S fr
2700 N Broadway Car 9
100 to 700 Car 9
800 to 1200 Car 31
1300 to 3000 Car 17
- Wright**, I-7; S fr
1100 W Pico Car 39
- Yale**, F-10; N fr
600 Ord W of Broadway
Car 9
- ***Yane Circle**, (Mt Angelus).
A-15 Car 10
- ***Yukon**; S fr W Adams 1
blk W of 35th Av Car 32
- Yoakum**, C-15; E fr
Lomitas Dr S of Burr
N of Titus Car 19
- Yolo Dr**, E-10; W fr
Effie S fr Park Row
Car 9
- Yorba Av**, D-14; E fr
Ruth Upham Av Car 17
- York Blvd**, A-15; NW fr
6200 Pasadena Av Car 15
6200 to 4200 Car 15
- Yosemite**, H-11; N fr
1250 Macy Car 35
- ***Young Av**; S fr W Adams
1 blk W of 35th Av
Car 32
- Yuba**, E-10; N fr Effie 1 blk
W of N Broadway Car 9
- Yucca**, B-2; W fr
1800 Gower Car 13
6100 to 7200 Car 13
- Zalvidea**, F-7; fr
2100 Bellevue Av Car 25
- Zamora**, M-9; S fr
Car 6
38th, 1 blk W of Hooper
- Zonal Av**, G-13; W fr
Harrison at Nina
2400 N Soto Car 17
Eagle Rock Av Car 15

OFFICIAL

**Transportation
and City Map**

OF THE ENTIRE CITY OF

LOS ANGELES

NEW 1920 EDITION

Ames, Deery, Flown, Completely Indexed

ELECTRIC RAILWAYS

In Color of Cars City and Interturban

Price 35 Cents

Sold by All

BOOK AND STATIONERY STORES

L. L. WHITLOCK

Publisher


412 Exchange Bldg



LATEST CITY MAP OF LOS ANGELES
 COMPLIMENTS

LIST OF LOS ANGELES STREETS—CONTINUED

A	B	C	D	E	F	G	H	I	J	K	L	M	N	O	P	Q	R	S	T	U	V	W	X	Y	Z
ALBANY ST.	ALBANY ST.	ALBANY ST.	ALBANY ST.	ALBANY ST.	ALBANY ST.	ALBANY ST.	ALBANY ST.	ALBANY ST.	ALBANY ST.	ALBANY ST.	ALBANY ST.	ALBANY ST.	ALBANY ST.	ALBANY ST.	ALBANY ST.	ALBANY ST.	ALBANY ST.	ALBANY ST.	ALBANY ST.	ALBANY ST.	ALBANY ST.	ALBANY ST.	ALBANY ST.	ALBANY ST.	ALBANY ST.




Take the "Auto" with You

We give special rates and through car service on automobiles to and from the East. Affiliations in all principal cities. For further information write any of the following offices:

- Bekins Van & Storage**
250 South Broadway, Los Angeles
- Bekins Fireproof Storage**
1335 So. Figueroa, Los Angeles
- Bekins Fireproof Storage**
13th and Mission Sts., San Francisco
- Bekins Van & Storage**
1130 Broadway, Oakland

FREE MAP of Los Angeles

Earth's Garden Spot
Population 550,000



Compliments of
Bekins Van and Storage Co.
Main Office, 250 S. Broadway, Los Angeles
Sunset Main 19 Home 10018
1335 So. Figueroa St.

Bekins Van and Storage Co.

Automobiles Shipped East and West at Reduced Rates

© RAYMOND BROWN, Printer, 207 S. Broadway, Los Angeles

By consolidating cartloads of household goods, pianos and automobiles, we offer to the public reduced freight rates and through car service to and from nearly all points in the United States and Canada. Intending shippers cannot afford to overlook the many advantages offered by our shipping department. **ASK FOR RATES.**



PACKING
The packing of fine household furniture, china, cut glass, bric-a-brac, paintings and works of art is a feature of our business to which we are devoting the greatest attention. The men who do this work are members of our co-operative association. They take a personal interest in giving satisfaction, and many of our patrons have expressed their appreciation of this feature which means greatly improved service.



ESTIMATES FREE ON REQUEST

250 S. Broadway
Main Office
WEST SIDE BRANCH
VERMONT AND EXPOSITION BLVD.

BEKINS VAN & STORAGE CO.
NON-FIREPROOF
South and Alameda Sts.

Main 19—Bdwy 3 73—Home 10018

1335 SOUTH FIGUEROA STREET

BEKINS FIRE PROOF STORAGE

THE HOUSE OF RELIABILITY

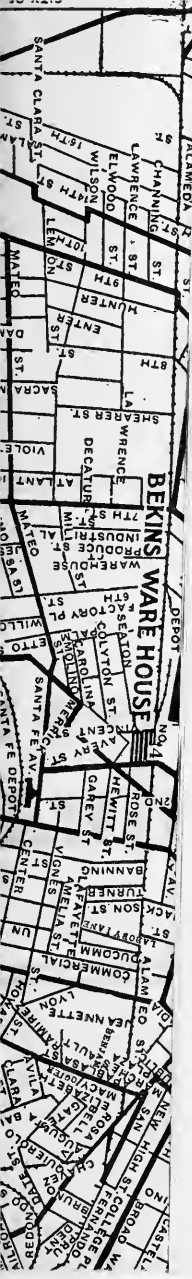
BEKINS ANNEX



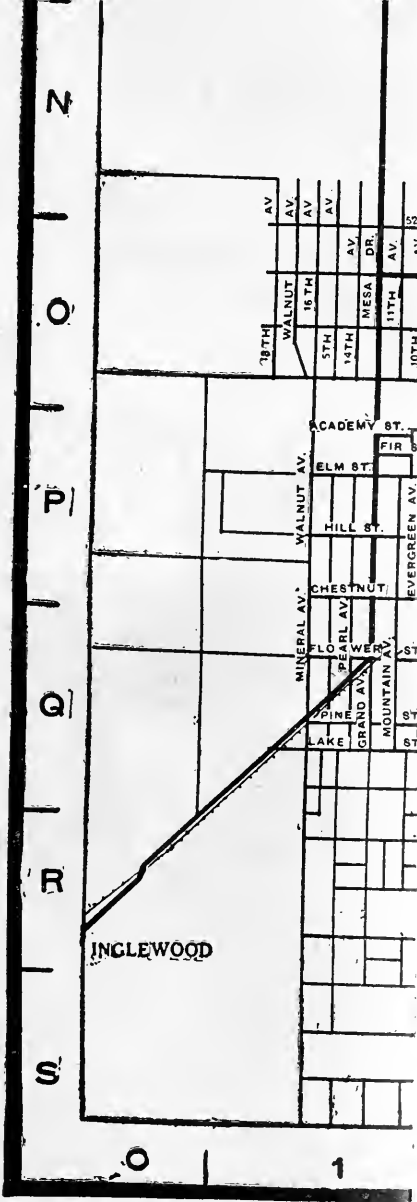
MOVING

Our moving and packing departments are conducted on a co-operative basis. Under this system, our forces enjoy all the profits of their labor, and by reason of this we have been able to secure the services of men who have established a reputation for reliability and efficiency. They have special reasons to please our patrons. They have special reasons to receive courteous treatment and desirable service which we guarantee.





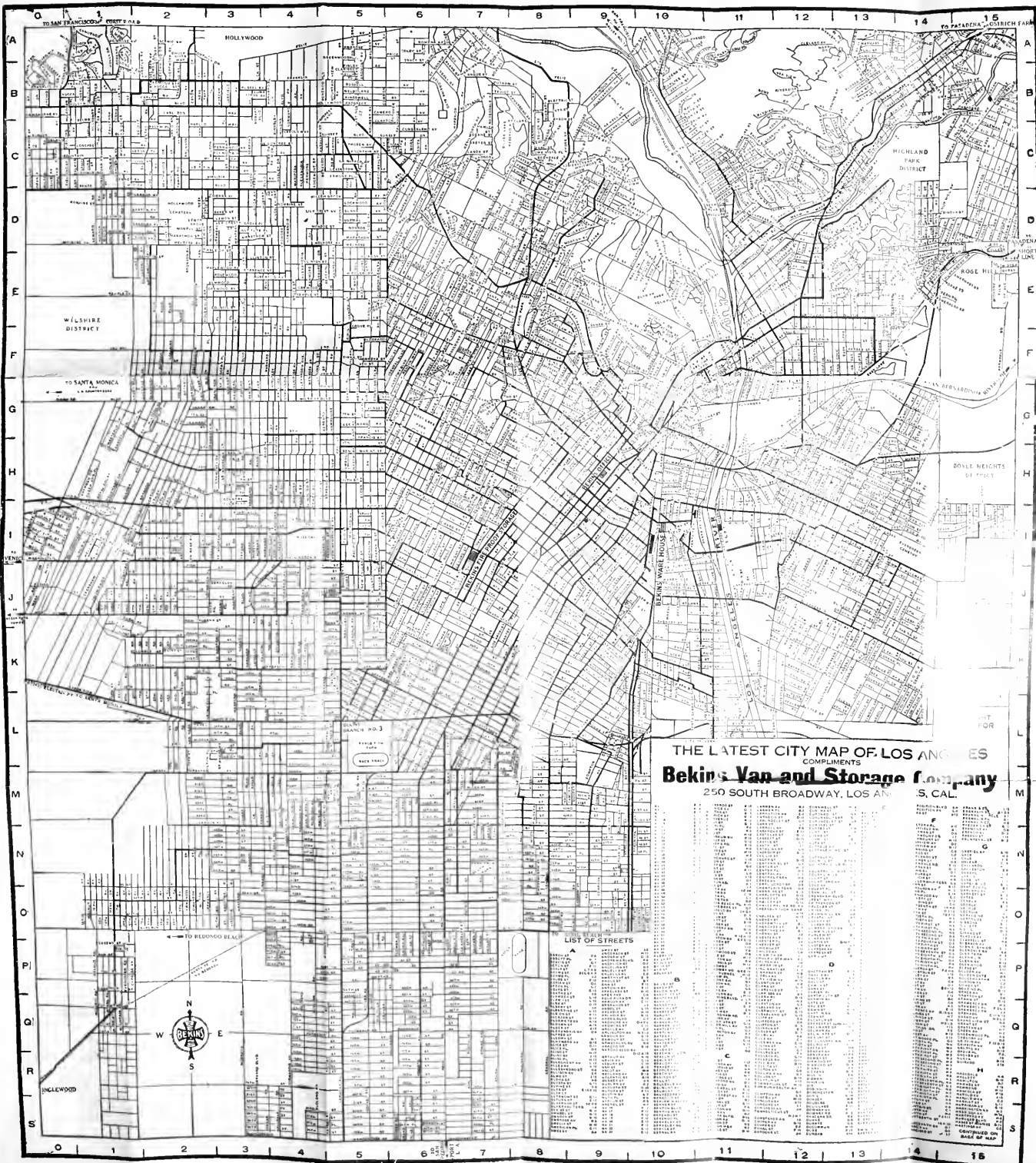
BEKINS WAREHOUSE



INGLEWOOD

N
O
R
S

1



THE LATEST CITY MAP OF LOS ANGELES
 COMPLIMENTS
Bekins Van and Storage Company
 250 SOUTH BROADWAY, LOS ANGELES, CALIF.

LIST OF STREETS

Street Name	Block Number	Street Name	Block Number
1st St	100-199	1st St	100-199
2nd St	200-299	2nd St	200-299
3rd St	300-399	3rd St	300-399
4th St	400-499	4th St	400-499
5th St	500-599	5th St	500-599
6th St	600-699	6th St	600-699
7th St	700-799	7th St	700-799
8th St	800-899	8th St	800-899
9th St	900-999	9th St	900-999
10th St	1000-1099	10th St	1000-1099
11th St	1100-1199	11th St	1100-1199
12th St	1200-1299	12th St	1200-1299
13th St	1300-1399	13th St	1300-1399
14th St	1400-1499	14th St	1400-1499
15th St	1500-1599	15th St	1500-1599
16th St	1600-1699	16th St	1600-1699
17th St	1700-1799	17th St	1700-1799
18th St	1800-1899	18th St	1800-1899
19th St	1900-1999	19th St	1900-1999
20th St	2000-2099	20th St	2000-2099
21st St	2100-2199	21st St	2100-2199
22nd St	2200-2299	22nd St	2200-2299
23rd St	2300-2399	23rd St	2300-2399
24th St	2400-2499	24th St	2400-2499
25th St	2500-2599	25th St	2500-2599
26th St	2600-2699	26th St	2600-2699
27th St	2700-2799	27th St	2700-2799
28th St	2800-2899	28th St	2800-2899
29th St	2900-2999	29th St	2900-2999
30th St	3000-3099	30th St	3000-3099
31st St	3100-3199	31st St	3100-3199
32nd St	3200-3299	32nd St	3200-3299
33rd St	3300-3399	33rd St	3300-3399
34th St	3400-3499	34th St	3400-3499
35th St	3500-3599	35th St	3500-3599
36th St	3600-3699	36th St	3600-3699
37th St	3700-3799	37th St	3700-3799
38th St	3800-3899	38th St	3800-3899
39th St	3900-3999	39th St	3900-3999
40th St	4000-4099	40th St	4000-4099
41st St	4100-4199	41st St	4100-4199
42nd St	4200-4299	42nd St	4200-4299
43rd St	4300-4399	43rd St	4300-4399
44th St	4400-4499	44th St	4400-4499
45th St	4500-4599	45th St	4500-4599
46th St	4600-4699	46th St	4600-4699
47th St	4700-4799	47th St	4700-4799
48th St	4800-4899	48th St	4800-4899
49th St	4900-4999	49th St	4900-4999
50th St	5000-5099	50th St	5000-5099

Continued on back of map

LIBRARY OF CONGRESS



0 017 139 732 7